



# The Sizewell C Project

## 9.92 Sizewell C Project Draft Bat Method Statement Part 6 of 6

---

Revision: 2.0  
Applicable Regulation: Regulation 5(2)(q)  
PINS Reference Number: EN010012

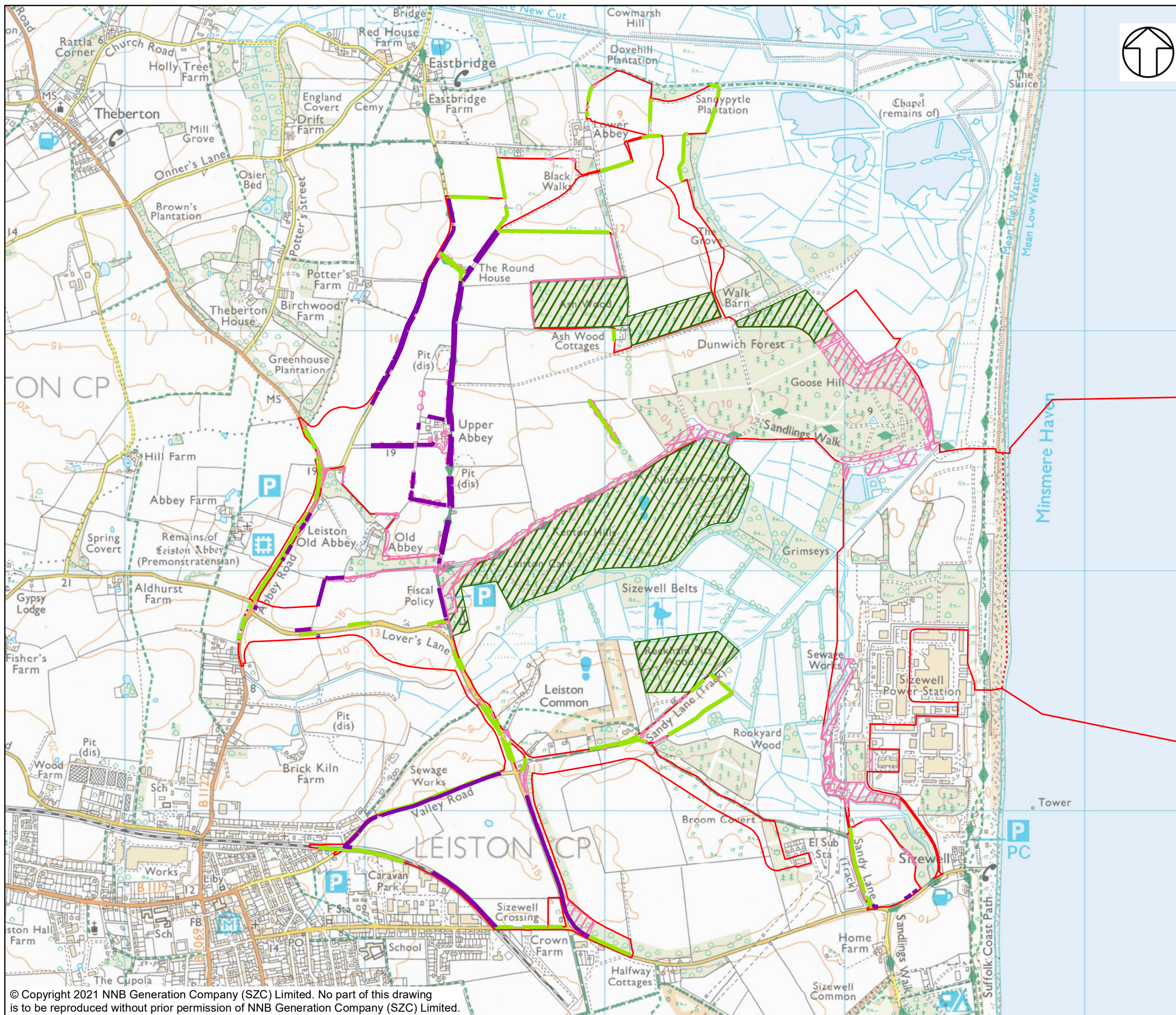
---

September 2021

Planning Act 2008  
Infrastructure Planning (Applications: Prescribed  
Forms and Procedure) Regulations 2009







- KEY**
- MAIN DEVELOPMENT SITE BOUNDARY
  - - - DEMARCATION LINE
  - POTENTIAL AREAS FOR BAT BOX INSTALLATION
  - RETAINED HEDGEROW
  - RETAINED IMPORTANT HEDGEROW
  - ▨ POTENTIAL BAT BOX AREAS OUTSIDE OF THE RED LINE BOUNDARY
  - ▨ RETAINED VEGETATION

NOT PROTECTIVELY MARKED

**COPYRIGHT**  
Reproduced from Ordnance Survey map with the permission of Ordnance Survey on behalf of the controller of Her Majesty's Stationary Office © Crown Copyright (2021). All Rights reserved. NNB GenCo 0100060408.

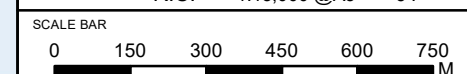


**DOCUMENT:**  
SIZEWELL C BAT LICENCE

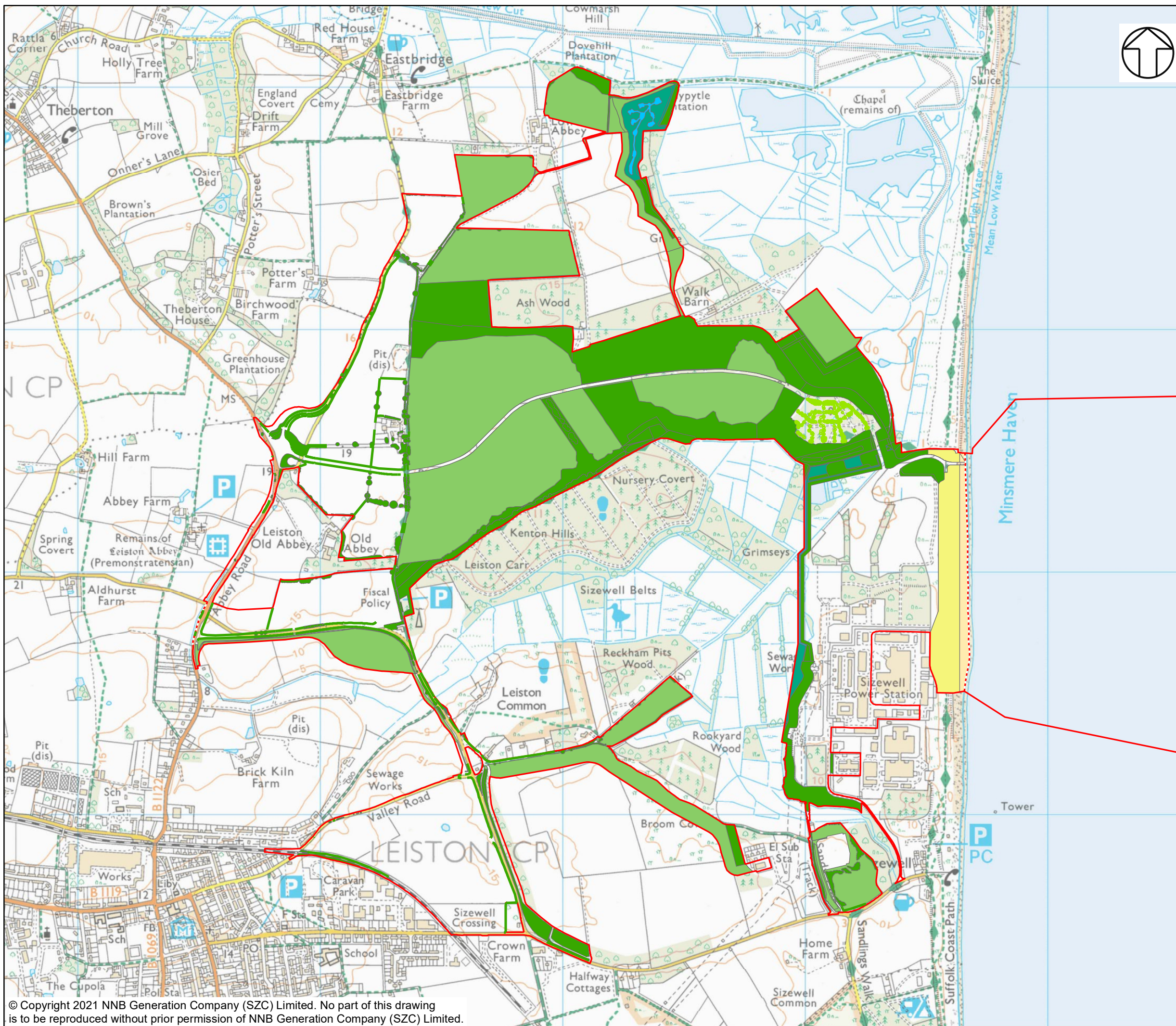
**DRAWING TITLE:**  
MDS SPECIFICATIONS FOR MITIGATION / COMPENSATION

**DRAWING NO:**  
FIGURE E3i

**DATE:** AUG 2021 **DRAWN:** R.C. **SCALE:** 1:15,000 @A3 **REV:** 01







**KEY**

- MAIN DEVELOPMENT SITE BOUNDARY
- DEMARCATIION LINE
- TREE PLANTING
- HEDGEROW PLANTING
- MIXED WOODLAND/TREES
- DRY SANDLINGS GRASSLAND
- MARSH, FEN AND REEDBED
- VEGETATED DUNES
- SHINGLE BEACH
- WATERCOURSE

**NOT PROTECTIVELY MARKED**

**COPYRIGHT**  
Reproduced from Ordnance Survey map with the permission of Ordnance Survey on behalf of the controller of Her Majesty's Stationary Office © Crown Copyright (2021). All Rights reserved. NNB GenCo 0100060408.

**Sizewell C**  
Doing the power of good for Britain

**EDF** **CGN**

**DOCUMENT:**  
SIZEWELL C BAT LICENCE

**DRAWING TITLE:**  
MDS PLANTING

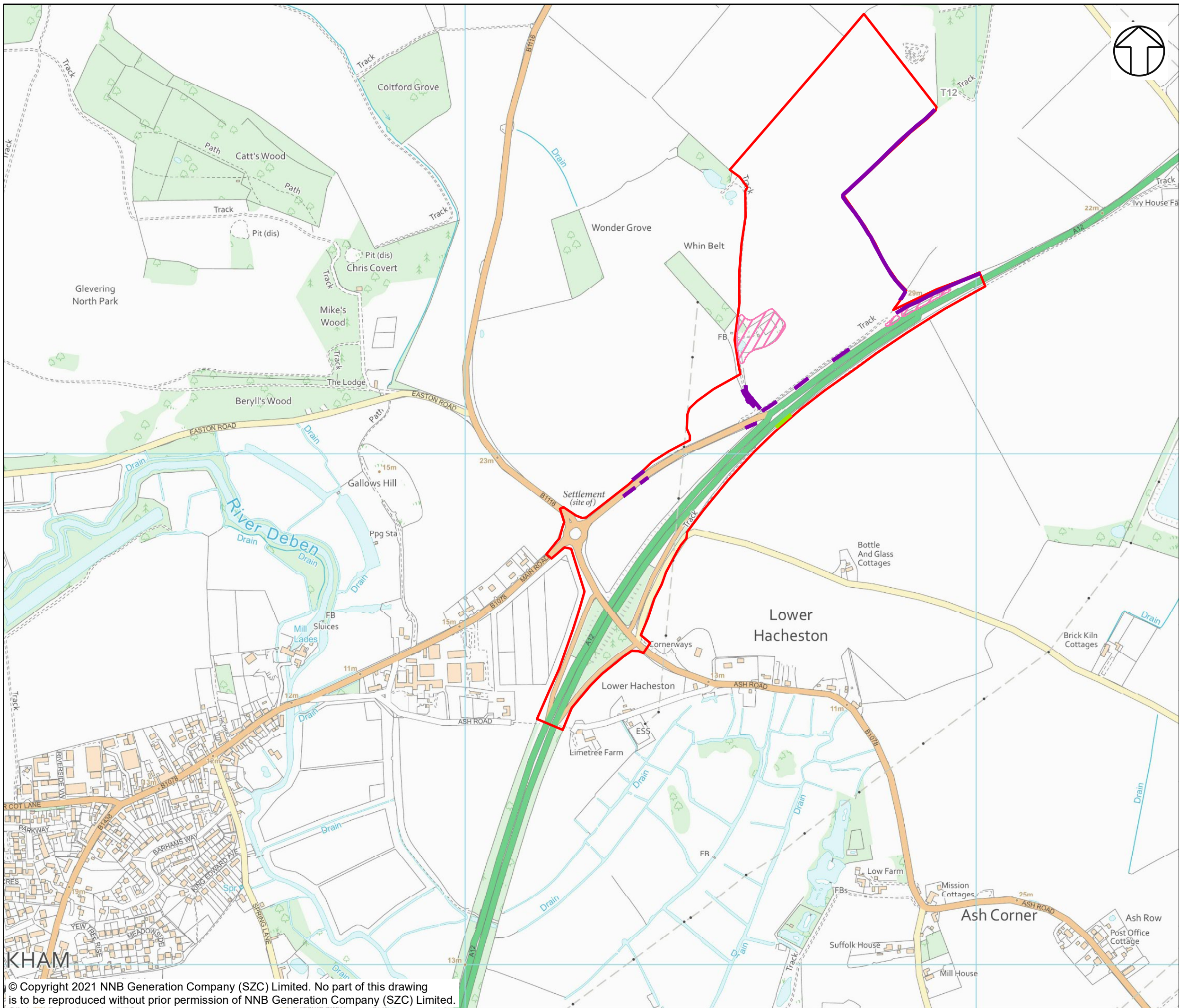
**DRAWING NO:**  
FIGURE E3ii

DATE: AUG 2021	DRAWN: R.C.	SCALE: 1:15,000 @A3	REV: 01
-------------------	----------------	------------------------	------------

**SCALE BAR**

0 150 300 450 600 750 M





# NOTES

IF REQUIRED, POLE MOUNTED BAT BOXES WILL BE USED IN ADDITION TO THE TREE MOUNTED BOXES

## KEY

- SITE BOUNDARY
- POTENTIAL AREAS FOR BAT BOX INSTALLATION
- RETAINED HEDGEROW
- RETAINED IMPORTANT HEDGEROW
- RETAINED VEGETATION

NOT PROTECTIVELY MARKED

**COPYRIGHT**  
Reproduced from Ordnance Survey map with the permission of Ordnance Survey on behalf of the controller of Her Majesty's Stationary Office © Crown Copyright (2021). All Rights reserved. NNB GenCo 0100060408.



**DOCUMENT:**  
SIZEWELL C BAT LICENCE

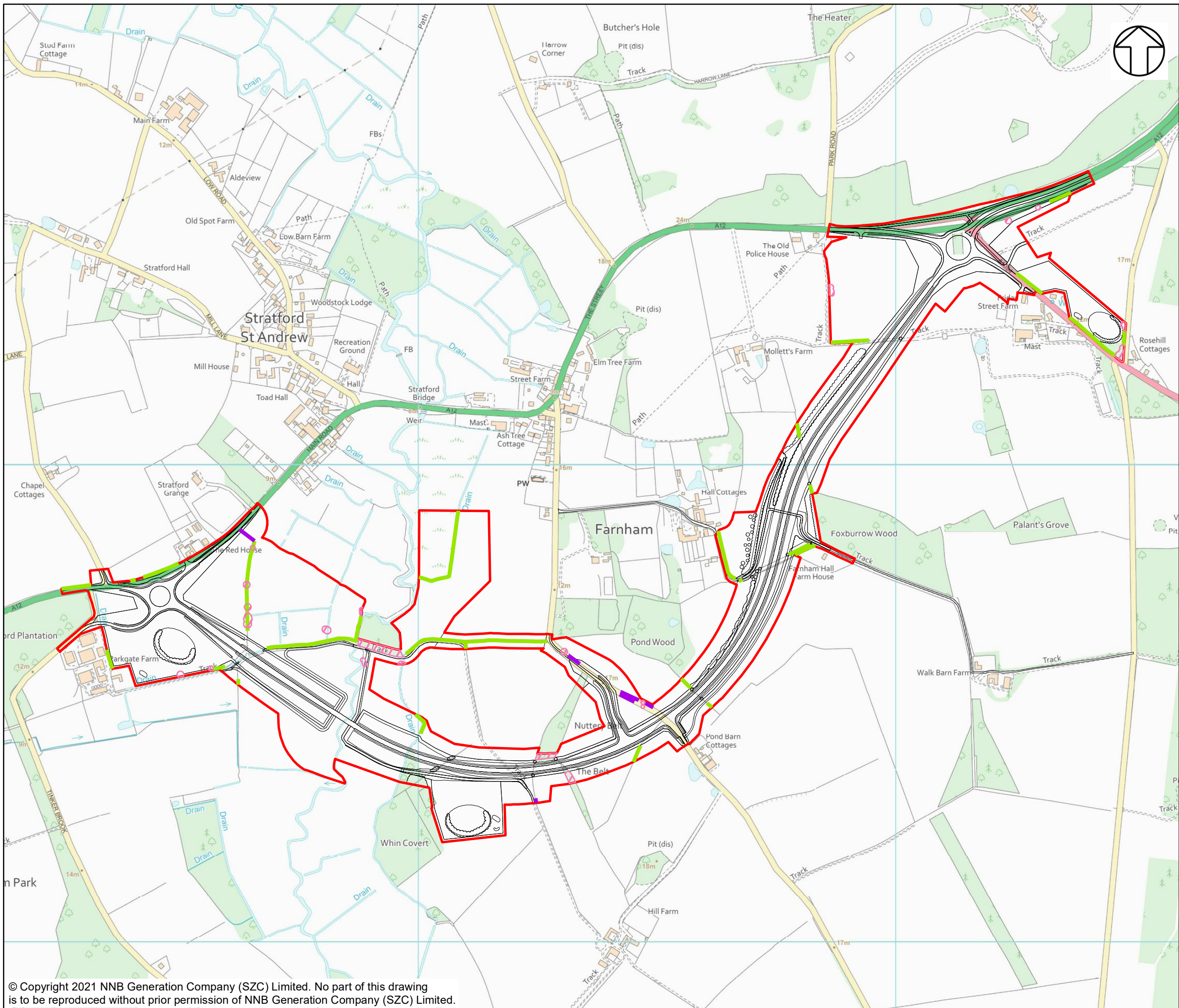
**DRAWING TITLE:**  
SPR SPECIFICATIONS FOR MITIGATION / COMPENSATION

**DRAWING NO:**  
FIGURE E3iii

**DATE:** AUG 2021 **DRAWN:** R.C. **SCALE:** 1:7,000 @A3 **REV:** 01

**SCALE BAR**  
0 50 100 150 200 250 M





- NOTES**  
IF REQUIRED, POLE MOUNTED BAT BOXES  
WILL BE USED IN ADDITION TO THE TREE  
MOUNTED BOXES
- KEY**
- SITE BOUNDARY
  - POTENTIAL AREAS FOR BAT BOX INSTALLATION
  - RETAINED HEDGEROW
  - RETAINED IMPORTANT HEDGEROW
  - RETAINED VEGETATION

NOT PROTECTIVELY MARKED

**COPYRIGHT**  
Reproduced from Ordnance Survey map with the permission of  
Ordnance Survey on behalf of the controller of Her Majesty's  
Stationary Office © Crown Copyright (2021). All Rights  
reserved. NNB GenCo 0100060408.

DOCUMENT:  
SIZEWELL C BAT LICENCE

DRAWING TITLE:  
TVB SPECIFICATIONS FOR MITIGATION /  
COMPENSATION

DRAWING NO:  
FIGURE E3iv

DATE: AUG 2021	DRAWN: R.C.	SCALE: 1:7,494 @A3	REV: 01
-------------------	----------------	-----------------------	------------

SCALE BAR

0

50

100

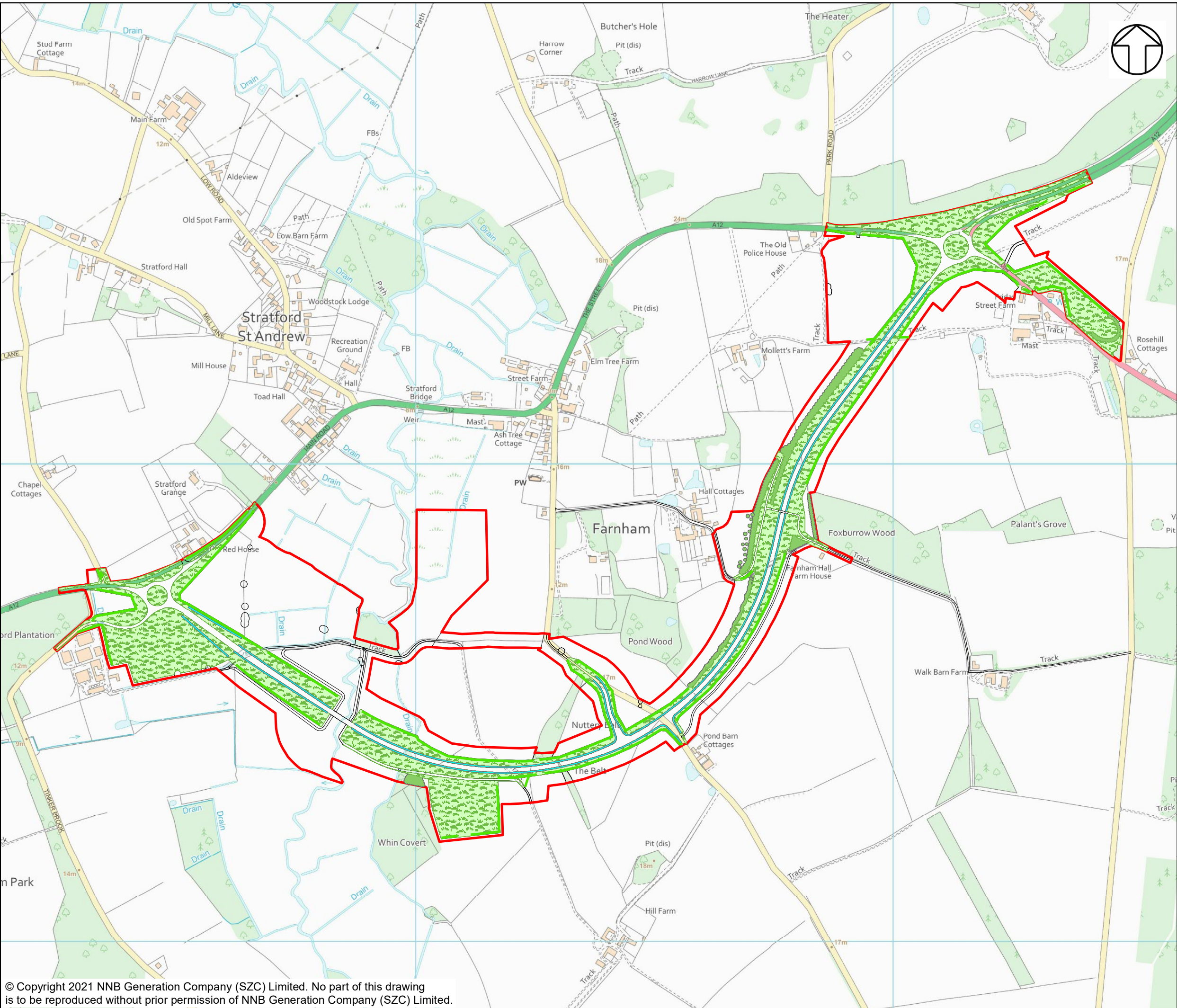
150

200

250

M





NOTES

KEY

- SITE BOUNDARY
- HEDGEROW PLANTING
- NATIVE TREE AND SHRUB
- GRASSLAND
- SWALE

NOT PROTECTIVELY MARKED

**COPYRIGHT**  
Reproduced from Ordnance Survey map with the permission of Ordnance Survey on behalf of the controller of Her Majesty's Stationary Office © Crown Copyright (2021). All Rights reserved. NNB GenCo 0100060408.




DOCUMENT:  
SIZEWELL C BAT LICENCE

DRAWING TITLE:  
TVB PLANTING

DRAWING NO:  
FIGURE E3v

DATE: AUG 2021	DRAWN: R.C.	SCALE: 1:7,500 @A3	REV: 01
-------------------	----------------	-----------------------	------------







# NOTES

IF REQUIRED, POLE MOUNTED BAT BOXES WILL BE USED IN ADDITION TO THE TREE MOUNTED BOXES

## KEY

  SIZEWELL LINK ROAD DEVELOPMENT SITE BOUNDARY

POTENTIAL AREAS FOR BAT BOX INSTALLATION

RETAINED HEDGEROW

RETAINED IMPORTANT HEDGEROW

RETAINED VEGETATION

NOT PROTECTIVELY MARKED

## COPYRIGHT

Reproduced from Ordnance Survey map with the permission of Ordnance Survey on behalf of the controller of Her Majesty's Stationery Office © Crown Copyright (2021). All Rights reserved. NNB GenCo 0100060408.



## DOCUMENT:

SIZEWELL C BAT LICENCE

## DRAWING TITLE:

SLR SPECIFICATIONS FOR MITIGATION / COMPENSATION

SHEET 1 OF 8

## DRAWING NO:

FIGURE E3vi

DATE:  
AUG 2021

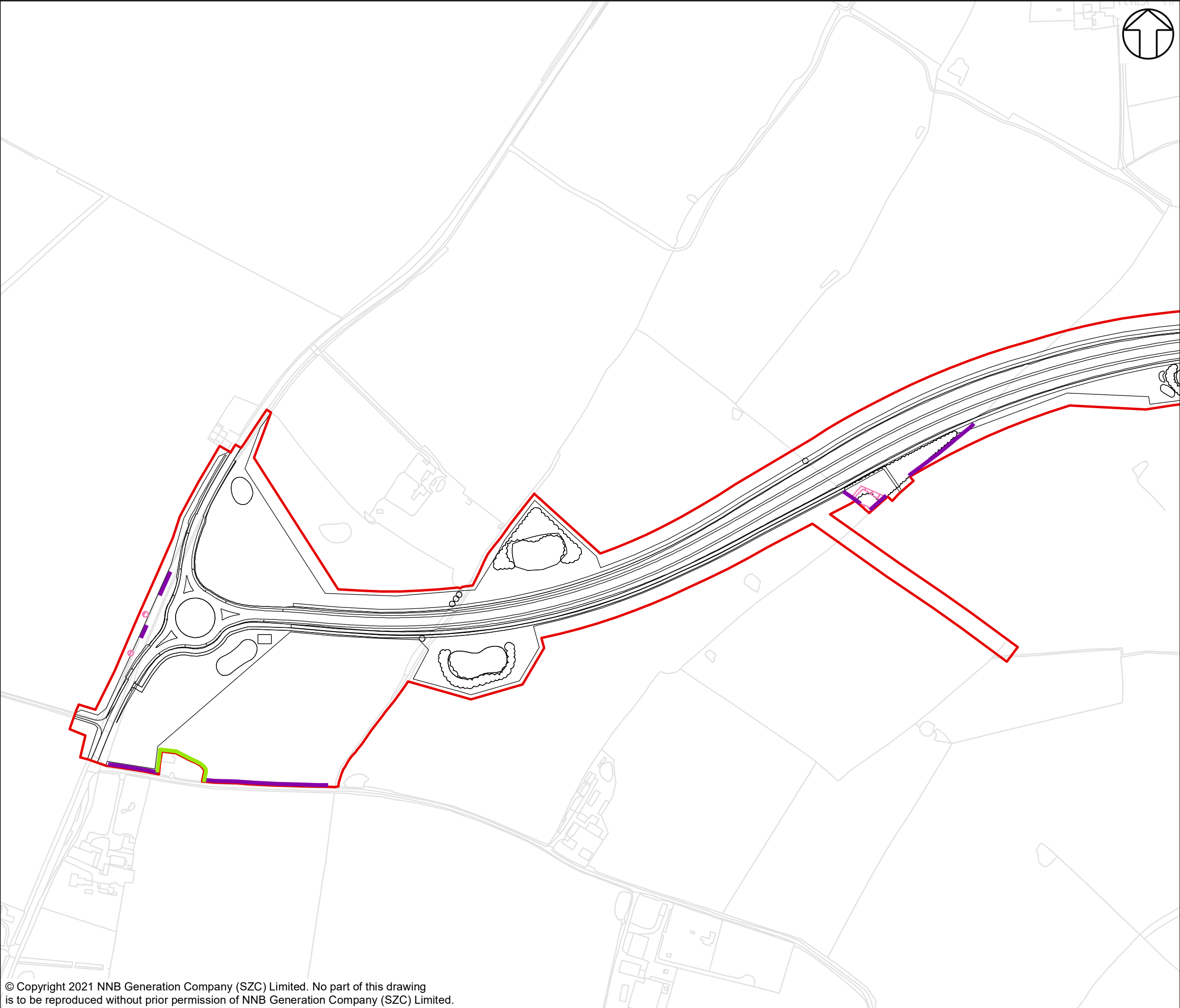
DRAWN:  
R.C.

SCALE:  
1:25,000 @A3

## SCALE BAR







- NOTES**  
IF REQUIRED, POLE MOUNTED BAT BOXES  
WILL BE USED IN ADDITION TO THE TREE  
MOUNTED BOXES
- KEY**
- SIZEWELL LINK ROAD DEVELOPMENT  
SITE BOUNDARY
  - POTENTIAL AREAS FOR BAT BOX INSTALLATION
  - RETAINED HEDGEROW
  - RETAINED IMPORTANT HEDGEROW
  - RETAINED VEGETATION

NOT PROTECTIVELY MARKED

**COPYRIGHT**  
Reproduced from Ordnance Survey map with the permission of  
Ordnance Survey on behalf of the controller of Her Majesty's  
Stationery Office © Crown Copyright (2021). All Rights  
reserved. NNB GenCo 0100060408.




**DOCUMENT:**  
SIZEWELL C BAT LICENCE

**DRAWING TITLE:**  
SLR SPECIFICATIONS FOR MITIGATION /  
COMPENSATION

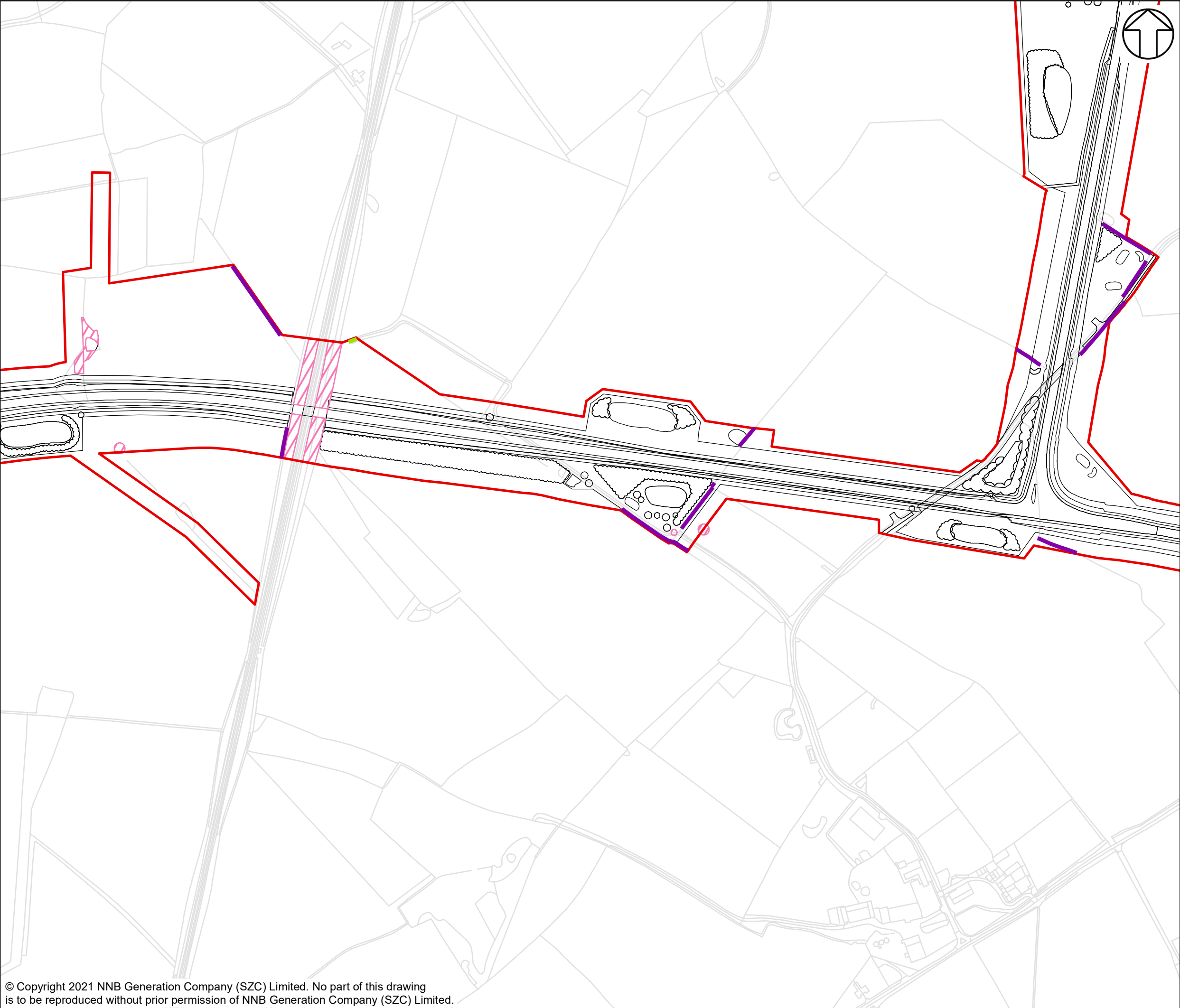
SHEET 2 OF 8

**DRAWING NO:**  
FIGURE E3vi

**DATE:** AUG 2021 **DRAWN:** R.C. **SCALE:** 1:4,000 @A3







**NOTES**

IF REQUIRED, POLE MOUNTED BAT BOXES WILL BE USED IN ADDITION TO THE TREE MOUNTED BOXES

**KEY**

**SIZEWELL LINK ROAD DEVELOPMENT SITE BOUNDARY**

**POTENTIAL AREAS FOR BAT BOX INSTALLATION**

**RETAINED HEDGEROW**

**RETAINED IMPORTANT HEDGEROW**

**RETAINED VEGETATION**

**NOT PROTECTIVELY MARKED**

**COPYRIGHT**  
Reproduced from Ordnance Survey map with the permission of Ordnance Survey on behalf of the controller of Her Majesty's Stationary Office © Crown Copyright (2021). All Rights reserved. NNB GenCo 0100060408.



Doing the power of good for Britain



**DOCUMENT:**  
SIZEWELL C BAT LICENCE

**DRAWING TITLE:**  
SLR SPECIFICATIONS FOR MITIGATION / COMPENSATION

**SHEET 3 OF 8**

**DRAWING NO:**  
FIGURE E3vi

<b>DATE:</b> AUG 2021	<b>DRAWN:</b> R.C.	<b>SCALE:</b> 1:4,000 @A3
--------------------------	-----------------------	------------------------------

**SCALE BAR**

0

40

80

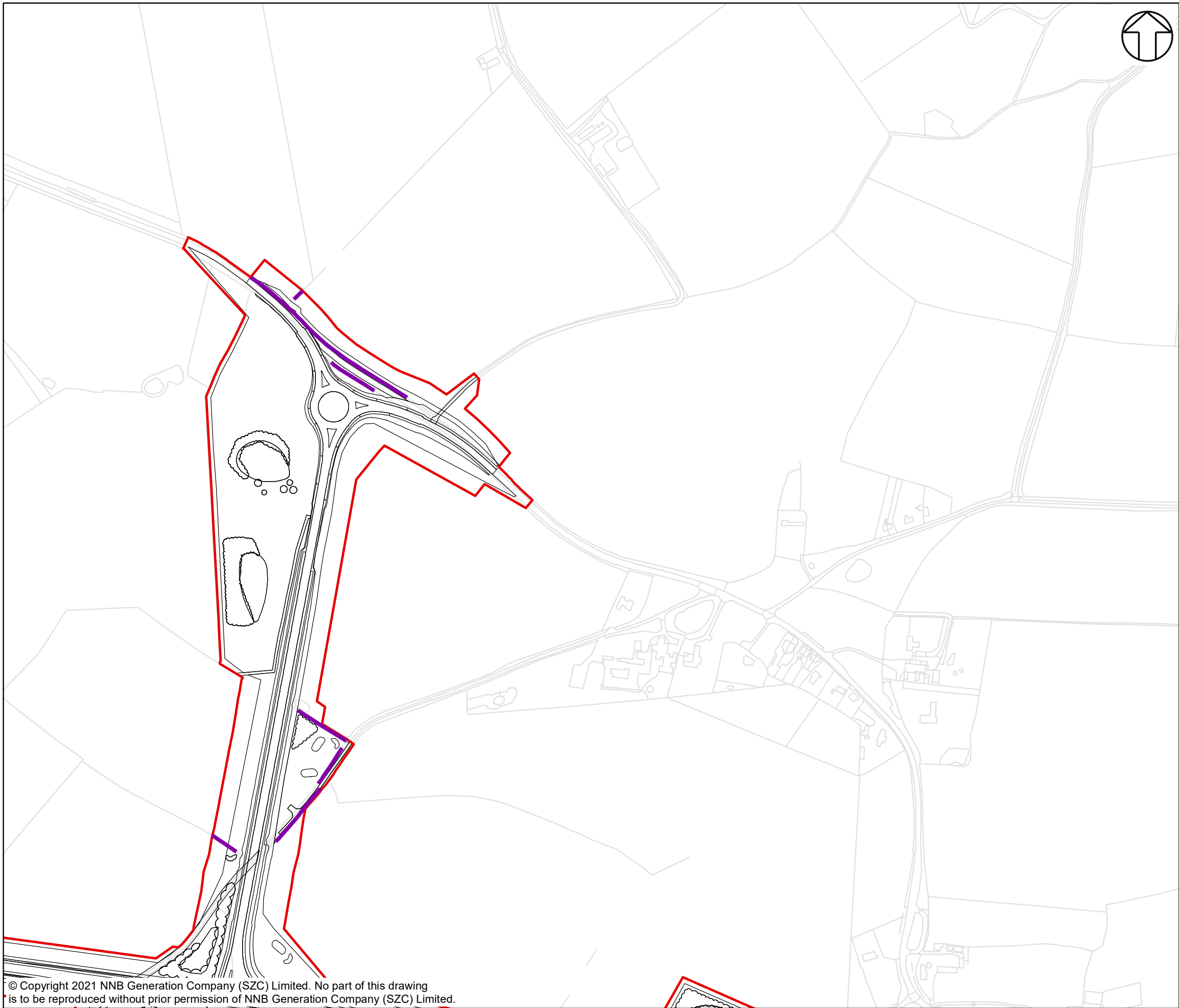
120

160

200

M





NOTES

IF REQUIRED, POLE MOUNTED BAT BOXES  
WILL BE USED IN ADDITION TO THE TREE  
MOUNTED BOXES

KEY

 SIZEWELL LINK ROAD DEVELOPMENT  
SITE BOUNDARY

 POTENTIAL AREAS FOR BAT BOX INSTALLATION

 RETAINED IMPORTANT HEDGEROW

NOT PROTECTIVELY MARKED

COPYRIGHT

Reproduced from Ordnance Survey map with the permission of  
Ordnance Survey on behalf of the controller of Her Majesty's  
Stationery Office © Crown Copyright (2021). All Rights  
reserved. NNB GenCo 0100060408.



DOCUMENT:

SIZEWELL C BAT LICENCE

DRAWING TITLE:

SLR SPECIFICATIONS FOR MITIGATION /  
COMPENSATION

SHEET 4 OF 8

DRAWING NO:

FIGURE E3vi

DATE:

AUG 2021

DRAWN:

R.C.

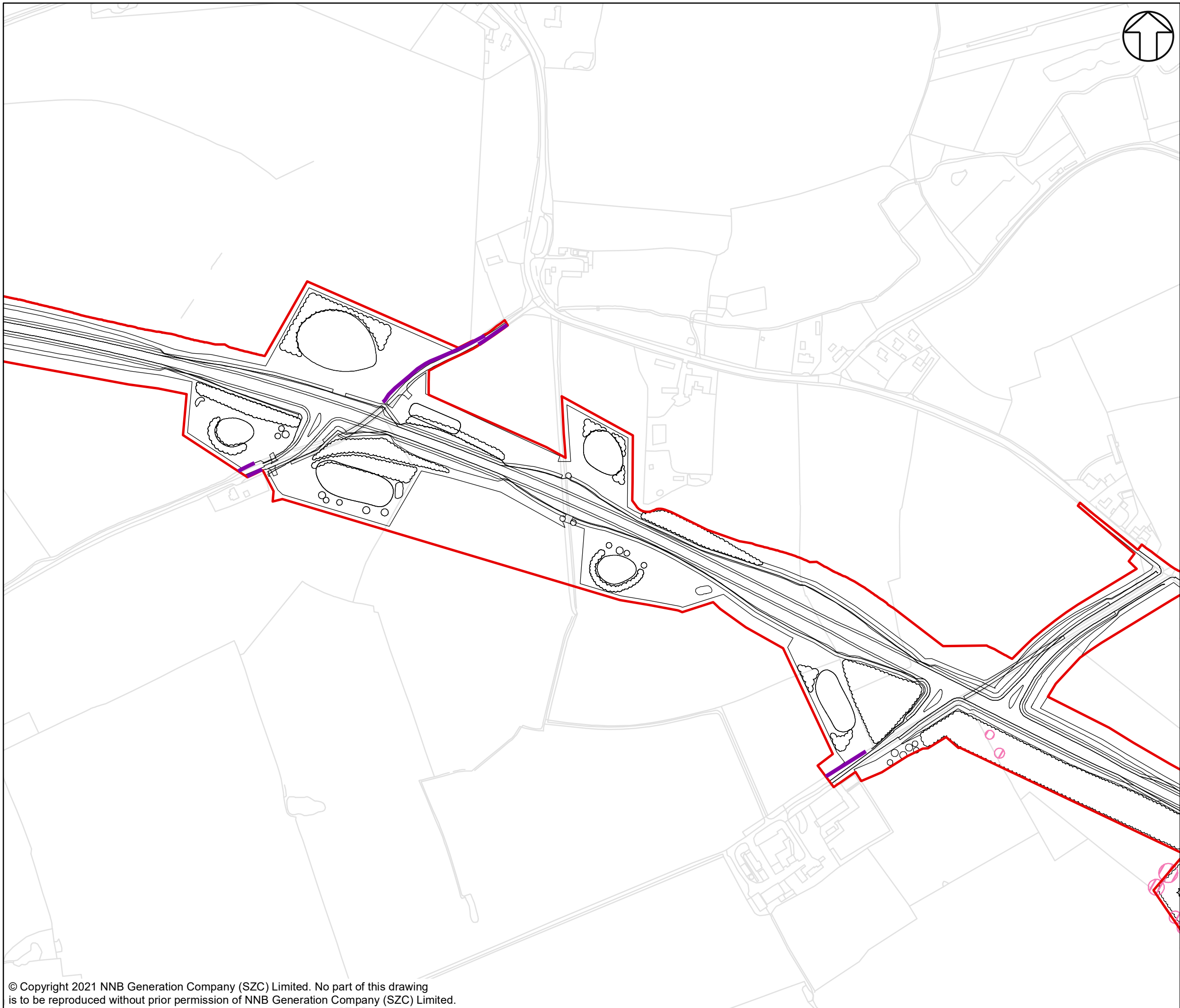
SCALE:

1:4,000 @A3

SCALE BAR







- NOTES**  
IF REQUIRED, POLE MOUNTED BAT BOXES  
WILL BE USED IN ADDITION TO THE TREE  
MOUNTED BOXES
- KEY**
- SIZEWELL LINK ROAD DEVELOPMENT  
SITE BOUNDARY
  - RETAINED IMPORTANT HEDGEROW
  - RETAINED VEGETATION

NOT PROTECTIVELY MARKED

**COPYRIGHT**  
Reproduced from Ordnance Survey map with the permission of  
Ordnance Survey on behalf of the controller of Her Majesty's  
Stationery Office © Crown Copyright (2021). All Rights  
reserved. NNB GenCo 0100060408.




**DOCUMENT:**  
SIZEWELL C BAT LICENCE

**DRAWING TITLE:**  
SLR SPECIFICATIONS FOR MITIGATION /  
COMPENSATION

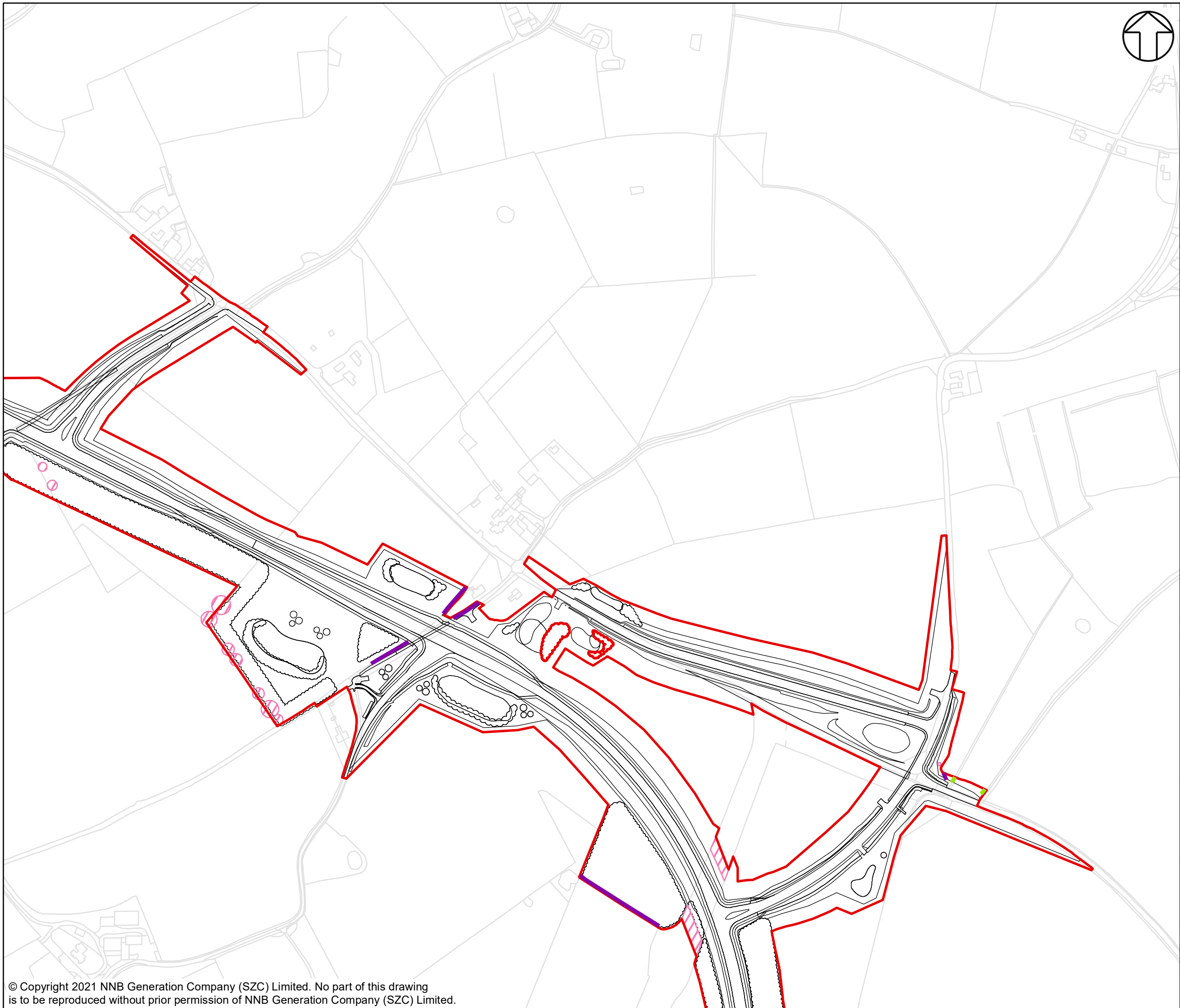
**SHEET 5 OF 8**

**DRAWING NO:**  
FIGURE E3vi

<b>DATE:</b> AUG 2021	<b>DRAWN:</b> R.C.	<b>SCALE:</b> 1:4,000 @A3
--------------------------	-----------------------	------------------------------











**NOTES**

IF REQUIRED, POLE MOUNTED BAT BOXES  
WILL BE USED IN ADDITION TO THE TREE  
MOUNTED BOXES

**KEY**

-  **SIZEWELL LINK ROAD DEVELOPMENT  
SITE BOUNDARY**
- POTENTIAL AREAS FOR BAT BOX INSTALLATION**
-  **RETAINED HEDGEROW**
-  **RETAINED IMPORTANT HEDGEROW**
-  **RETAINED VEGETATION**

NOT PROTECTIVELY MARKED

**COPYRIGHT**  
Reproduced from Ordnance Survey map with the permission of  
Ordnance Survey on behalf of the controller of Her Majesty's  
Stationery Office © Crown Copyright (2021). All Rights  
reserved. NNB GenCo 0100060408.




**DOCUMENT:**  
SIZEWELL C BAT LICENCE

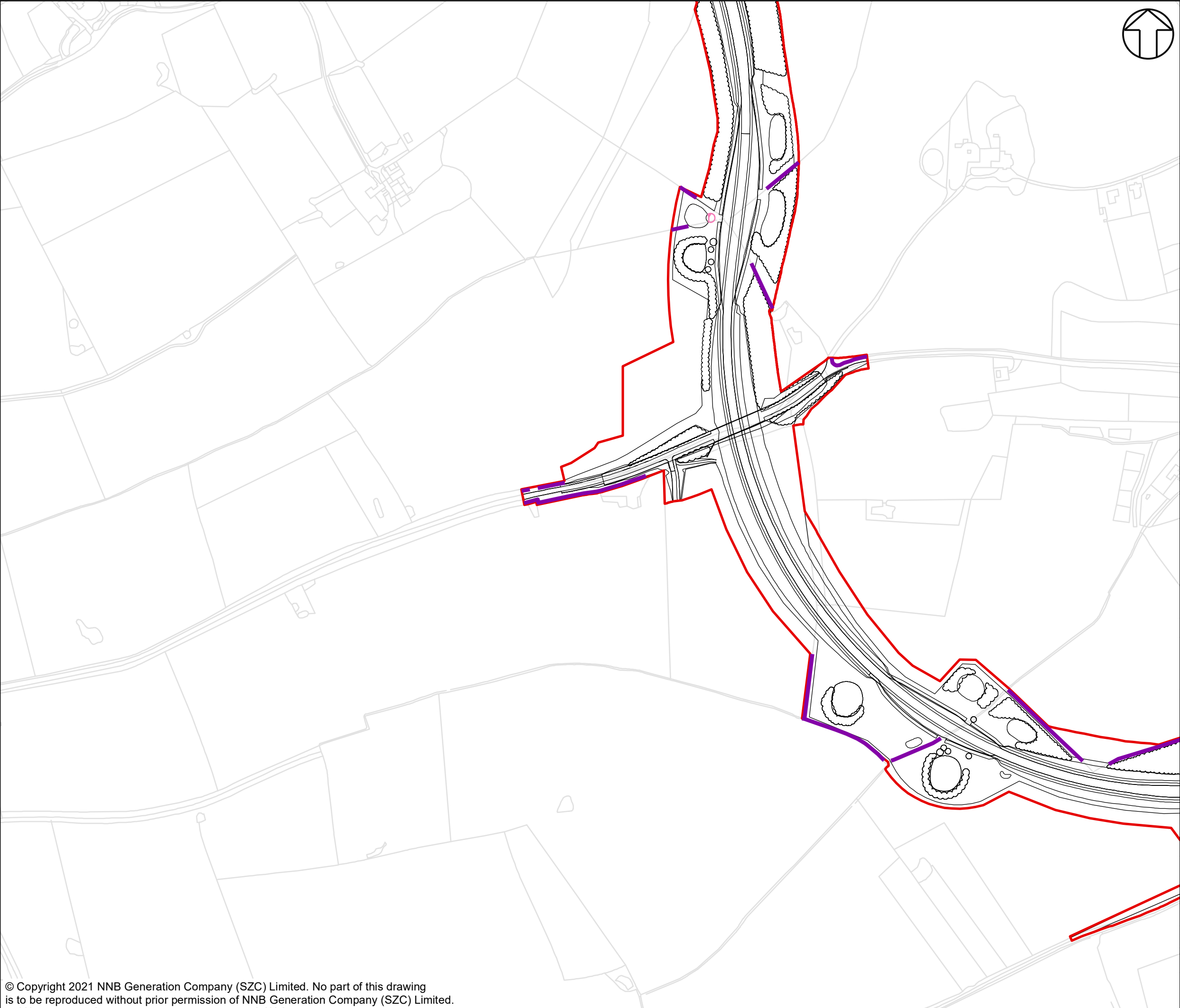
**DRAWING TITLE:**  
SLR SPECIFICATIONS FOR MITIGATION /  
COMPENSATION  
  
**SHEET 6 OF 8**

**DRAWING NO:**  
FIGURE E3vi

<b>DATE:</b> AUG 2021	<b>DRAWN:</b> R.C.	<b>SCALE:</b> 1:4,000 @A3
--------------------------	-----------------------	------------------------------











**NOTES**

IF REQUIRED, POLE MOUNTED BAT BOXES  
WILL BE USED IN ADDITION TO THE TREE  
MOUNTED BOXES

**KEY**

-  SIZEWELL LINK ROAD DEVELOPMENT  
SITE BOUNDARY
-  POTENTIAL AREAS FOR BAT BOX INSTALLATION
-  RETAINED IMPORTANT HEDGEROW
-  RETAINED VEGETATION

NOT PROTECTIVELY MARKED

**COPYRIGHT**  
Reproduced from Ordnance Survey map with the permission of  
Ordnance Survey on behalf of the controller of Her Majesty's  
Stationery Office © Crown Copyright (2021). All Rights  
reserved. NNB GenCo 0100060408.



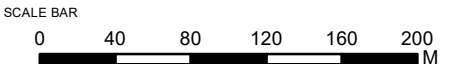
**DOCUMENT:**  
SIZEWELL C BAT LICENCE

**DRAWING TITLE:**  
SLR SPECIFICATIONS FOR MITIGATION /  
COMPENSATION

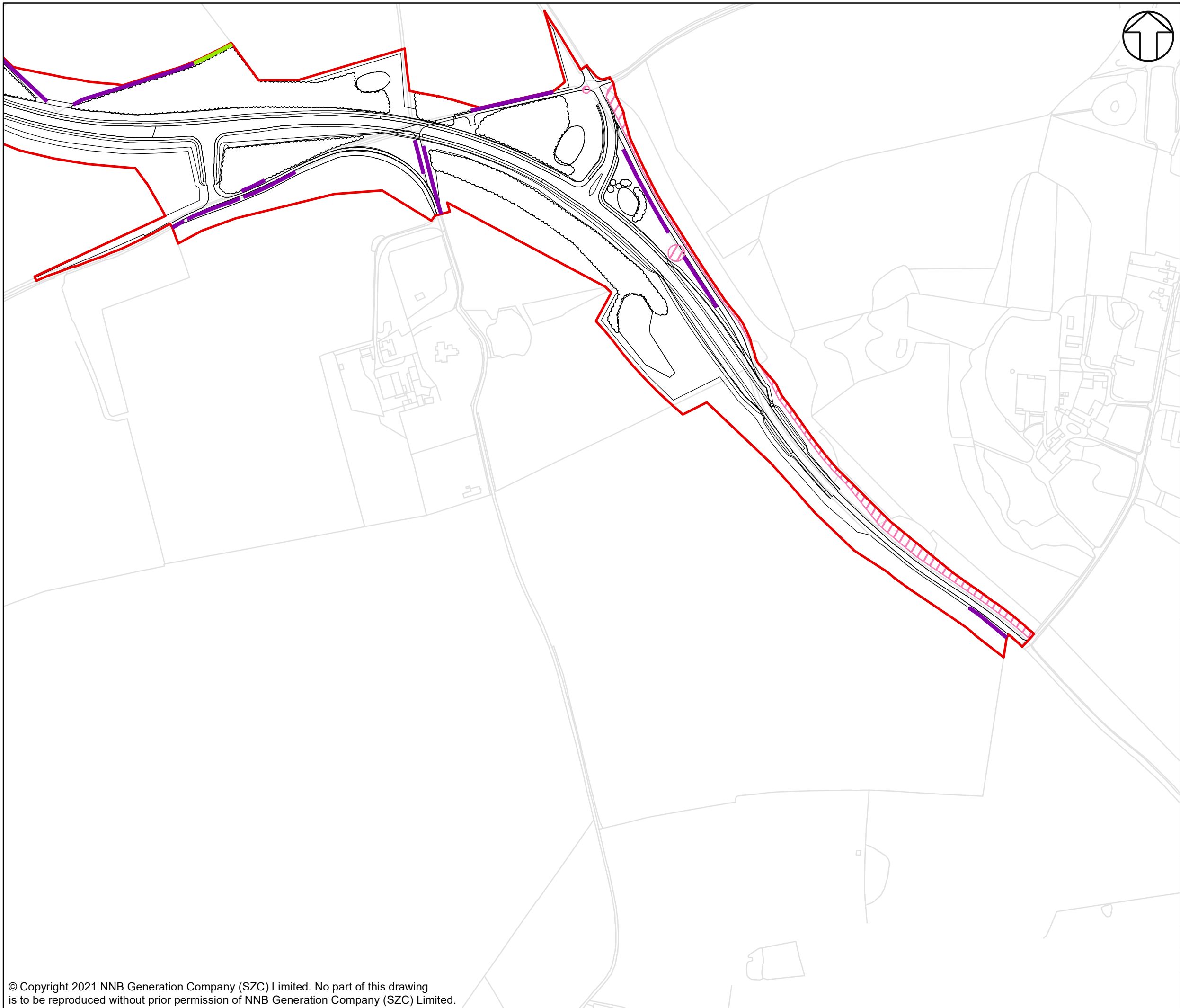
**SHEET 7 OF 8**

**DRAWING NO:**  
FIGURE E3vi

**DATE:** AUG 2021 **DRAWN:** R.C. **SCALE:** 1:4,000 @A3








#### NOTES

IF REQUIRED, POLE MOUNTED BAT BOXES  
WILL BE USED IN ADDITION TO THE TREE  
MOUNTED BOXES

#### KEY

 SIZEWELL LINK ROAD DEVELOPMENT  
SITE BOUNDARY

POTENTIAL AREAS FOR BAT BOX INSTALLATION

 RETAINED HEDGEROW

 RETAINED IMPORTANT HEDGEROW

 RETAINED VEGETATION

NOT PROTECTIVELY MARKED

#### COPYRIGHT

Reproduced from Ordnance Survey map with the permission of  
Ordnance Survey on behalf of the controller of Her Majesty's  
Stationery Office © Crown Copyright (2021). All Rights  
reserved. NNB GenCo 0100060408.



#### DOCUMENT:

SIZEWELL C BAT LICENCE

#### DRAWING TITLE:

SLR SPECIFICATIONS FOR MITIGATION /  
COMPENSATION

SHEET 8 OF 8

#### DRAWING NO:

FIGURE E3vi

DATE:

AUG 2021

DRAWN:

R.C.

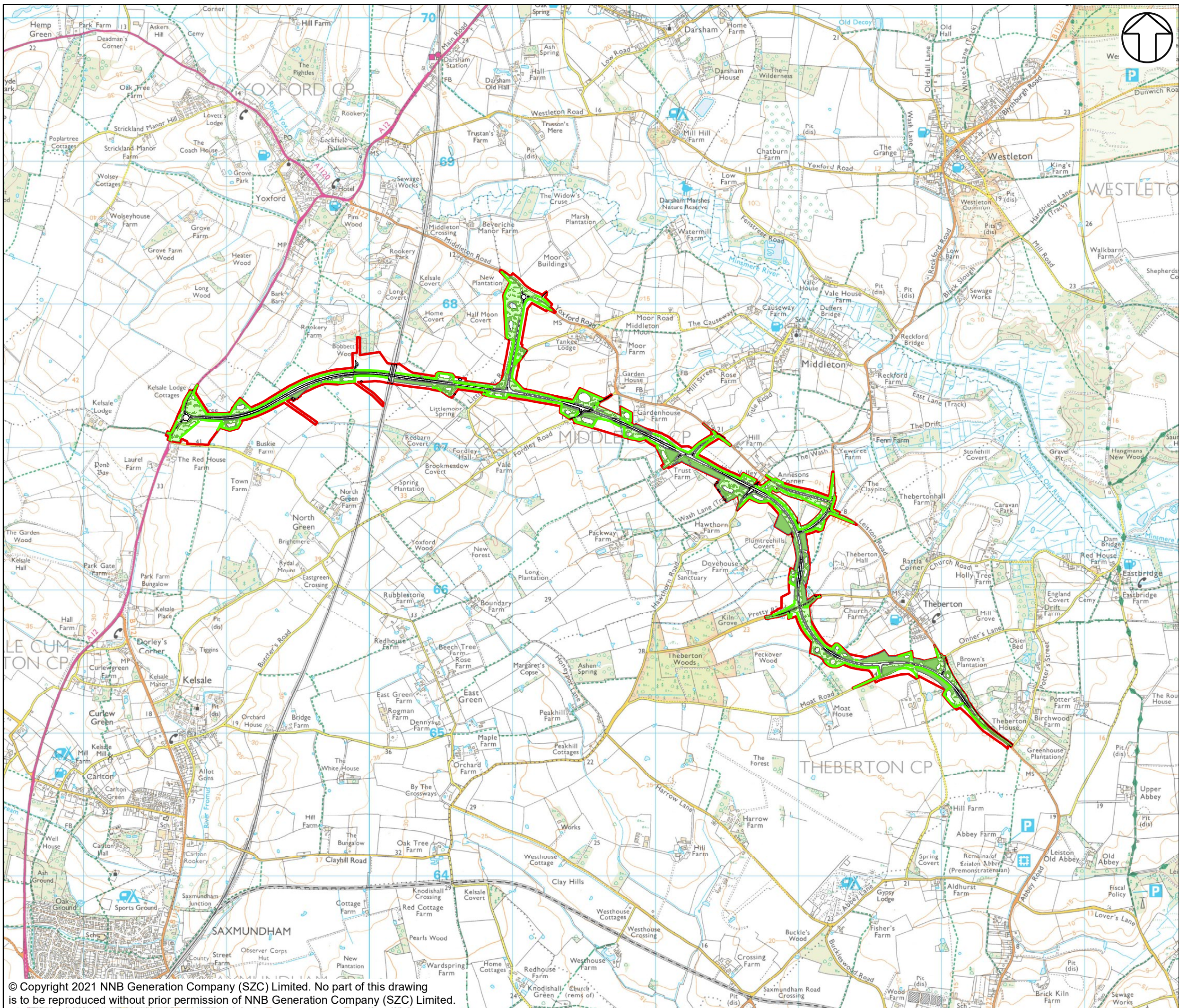
SCALE:

1:4,000 @A3

#### SCALE BAR







- KEY**
- SIZEWELL LINK ROAD DEVELOPMENT
  - SITE BOUNDARY
  - HEDGEROW PLANTING
  - NATIVE TREE AND SHRUB PLANTING
  - GRASSLAND RETAINED OR REINSTATED
  - PROPOSED SWALE

NOT PROTECTIVELY MARKED

**COPYRIGHT**  
Reproduced from Ordnance Survey map with the permission of Ordnance Survey on behalf of the controller of Her Majesty's Stationery Office © Crown Copyright (2021). All Rights reserved. NNB GenCo 0100060408.



**DOCUMENT:**  
SIZEWELL C BAT LICENCE

**DRAWING TITLE:**  
SLR PLANTING

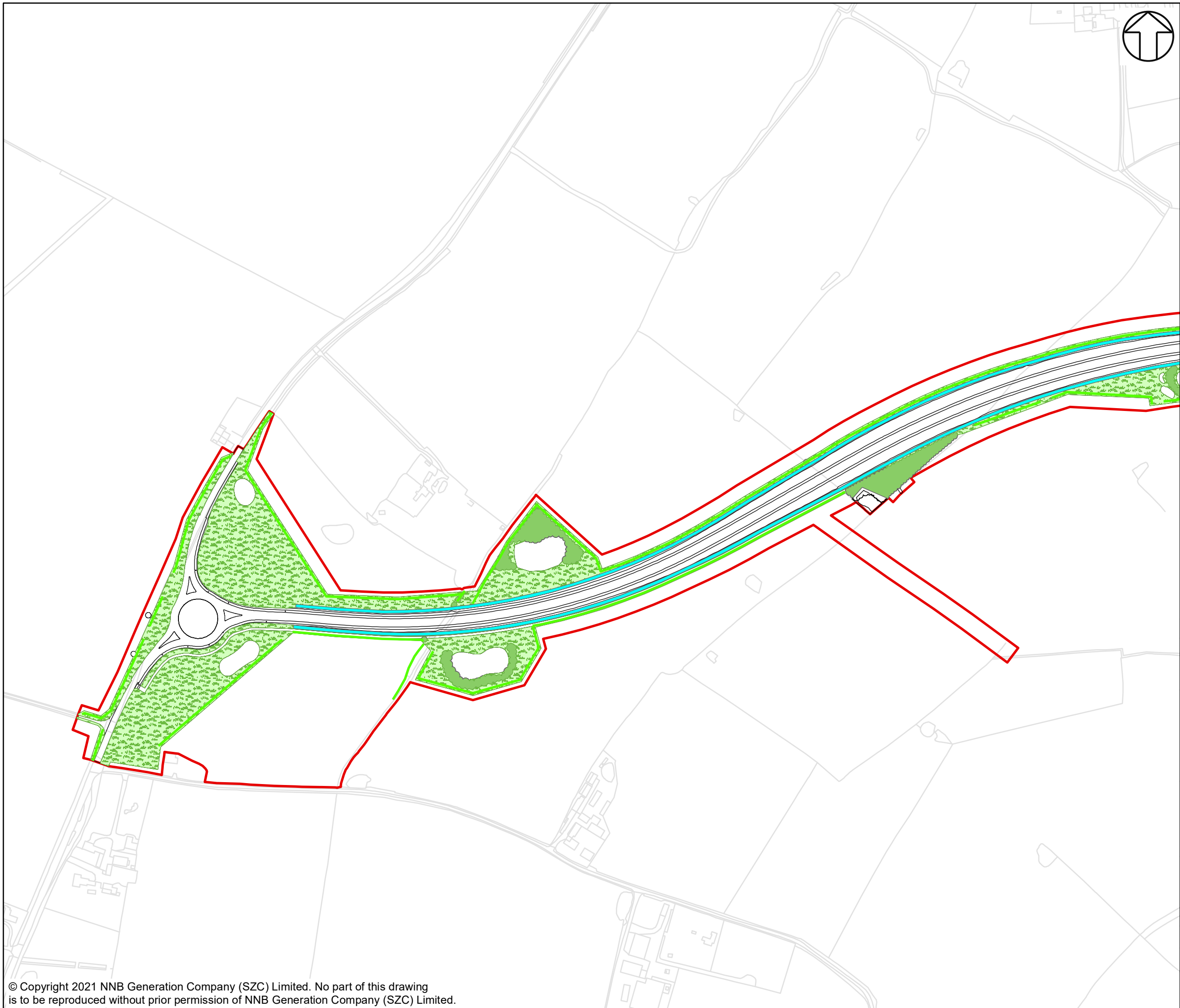
**SHEET 1 OF 8**

**DRAWING NO:**  
FIGURE E3vii

<b>DATE:</b> AUG 2021	<b>DRAWN:</b> R.C.	<b>SCALE:</b> 1:25,000 @A3
--------------------------	-----------------------	-------------------------------

**SCALE BAR**  
0 250 500 750 1,000 1,250 M





- KEY**
- SIZEWELL LINK ROAD DEVELOPMENT SITE BOUNDARY
  - HEDGEROW PLANTING
  - NATIVE TREE AND SHRUB PLANTING
  - GRASSLAND RETAINED OR REINSTATED
  - PROPOSED SWALE

NOT PROTECTIVELY MARKED

**COPYRIGHT**  
Reproduced from Ordnance Survey map with the permission of Ordnance Survey on behalf of the controller of Her Majesty's Stationery Office © Crown Copyright (2021). All Rights reserved. NNB GenCo 0100060408.




**DOCUMENT:**  
SIZEWELL C BAT LICENCE

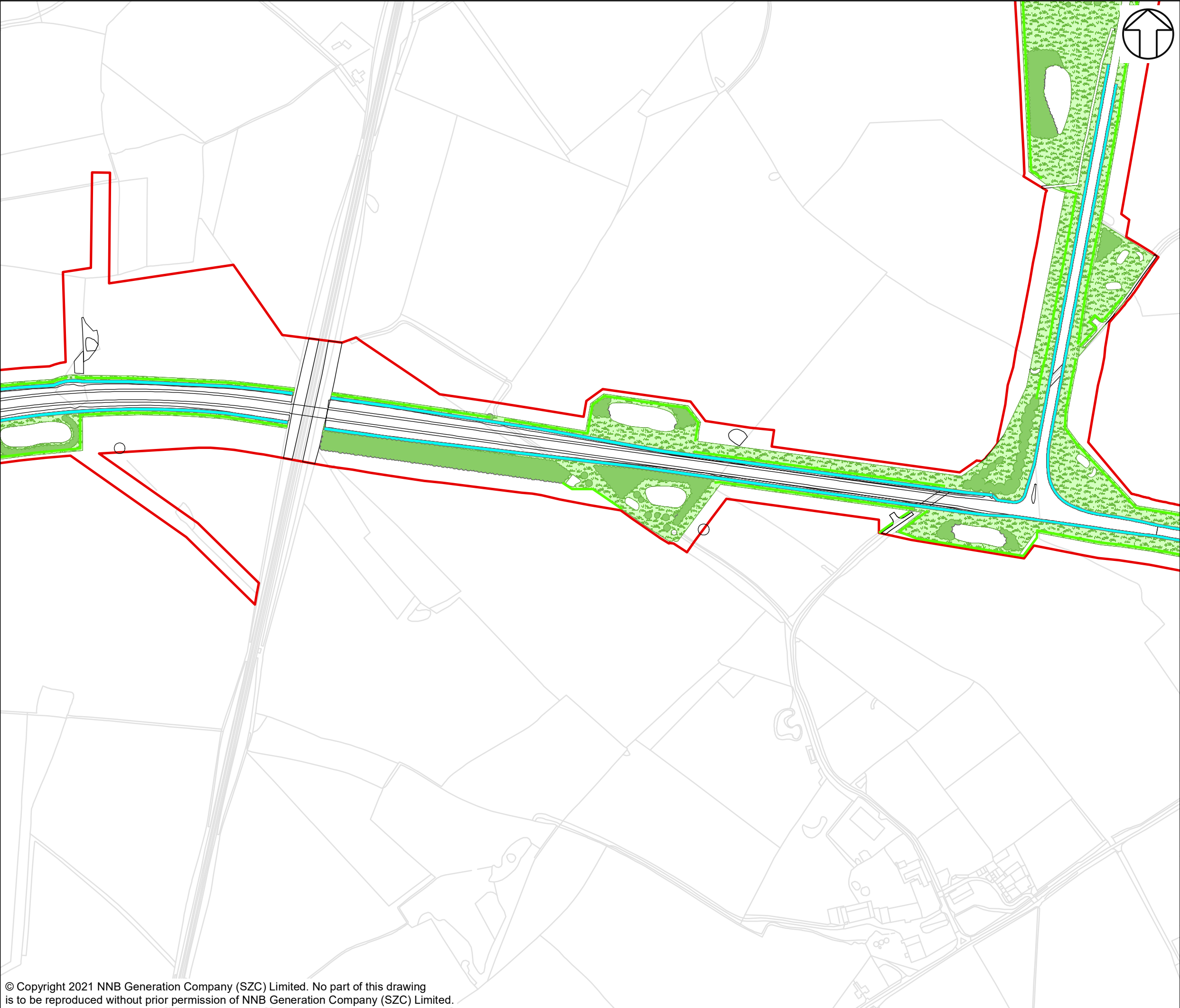
**DRAWING TITLE:**  
SLR PLANTING  
  
SHEET 2 OF 8

**DRAWING NO:**  
FIGURE E3vii

<b>DATE:</b> AUG 2021	<b>DRAWN:</b> R.C.	<b>SCALE:</b> 1:4,000 @A3
--------------------------	-----------------------	------------------------------







- KEY**
- SIZEWELL LINK ROAD DEVELOPMENT SITE BOUNDARY
  - HEDGEROW PLANTING
  - NATIVE TREE AND SHRUB PLANTING
  - GRASSLAND RETAINED OR REINSTATED
  - PROPOSED SWALE

NOT PROTECTIVELY MARKED

**COPYRIGHT**  
Reproduced from Ordnance Survey map with the permission of Ordnance Survey on behalf of the controller of Her Majesty's Stationery Office © Crown Copyright (2021). All Rights reserved. NNB GenCo 0100060408.




**DOCUMENT:**  
SIZEWELL C BAT LICENCE

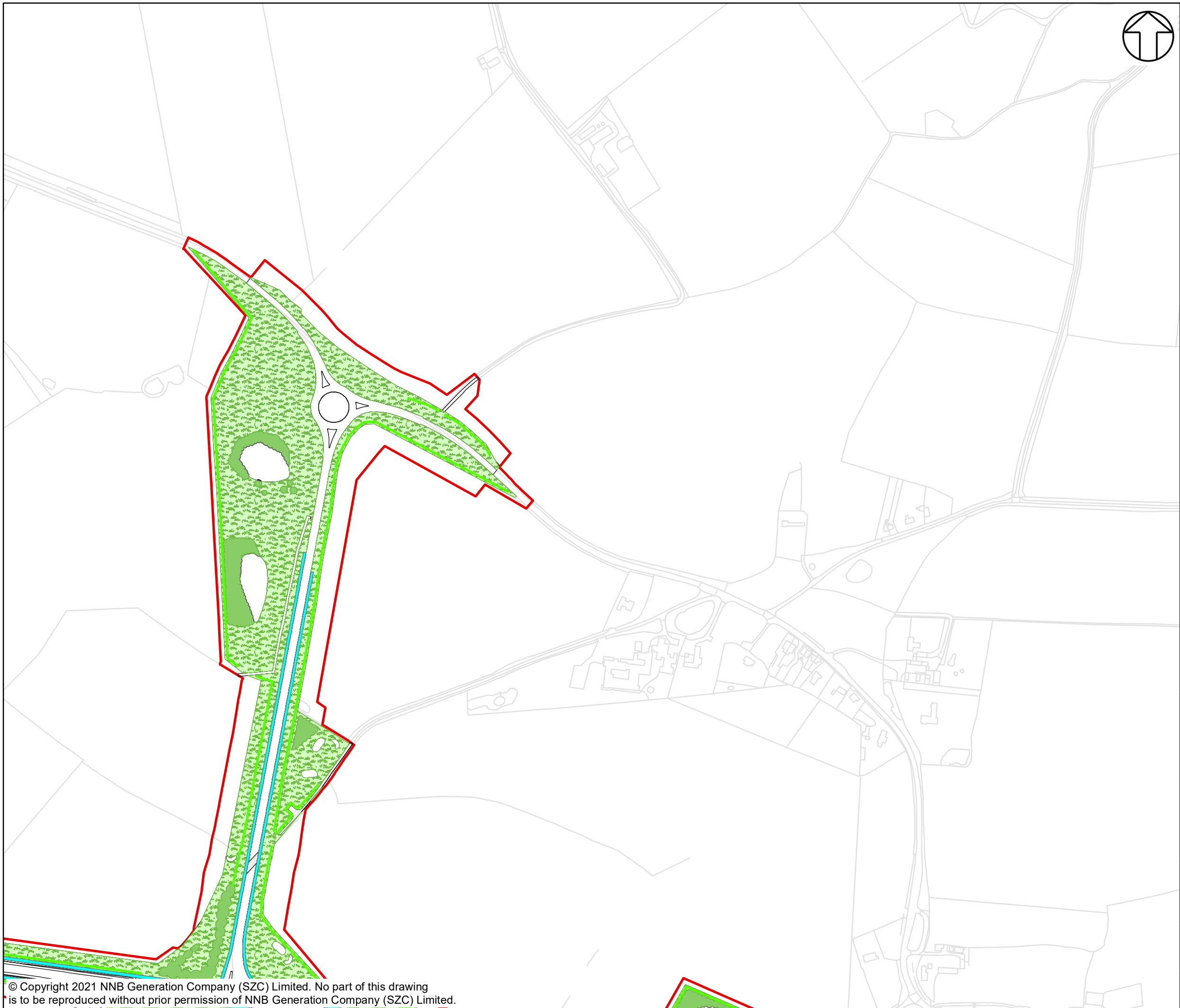
**DRAWING TITLE:**  
SLR PLANTING  
  
SHEET 3 OF 8

**DRAWING NO:**  
FIGURE E3vii

<b>DATE:</b> AUG 2021	<b>DRAWN:</b> R.C.	<b>SCALE:</b> 1:4,000 @A3
--------------------------	-----------------------	------------------------------







- KEY**
- SIZEWELL LINK ROAD DEVELOPMENT SITE BOUNDARY
  - HEDGEROW PLANTING
  - NATIVE TREE AND SHRUB PLANTING
  - GRASSLAND RETAINED OR REINSTATED
  - PROPOSED SWALE

NOT PROTECTIVELY MARKED

**COPYRIGHT**  
Reproduced from Ordnance Survey map with the permission of Ordnance Survey on behalf of the controller of Her Majesty's Stationery Office © Crown Copyright (2021). All Rights reserved. NNB GenCo 0100060408.




**DOCUMENT:**  
SIZEWELL C BAT LICENCE

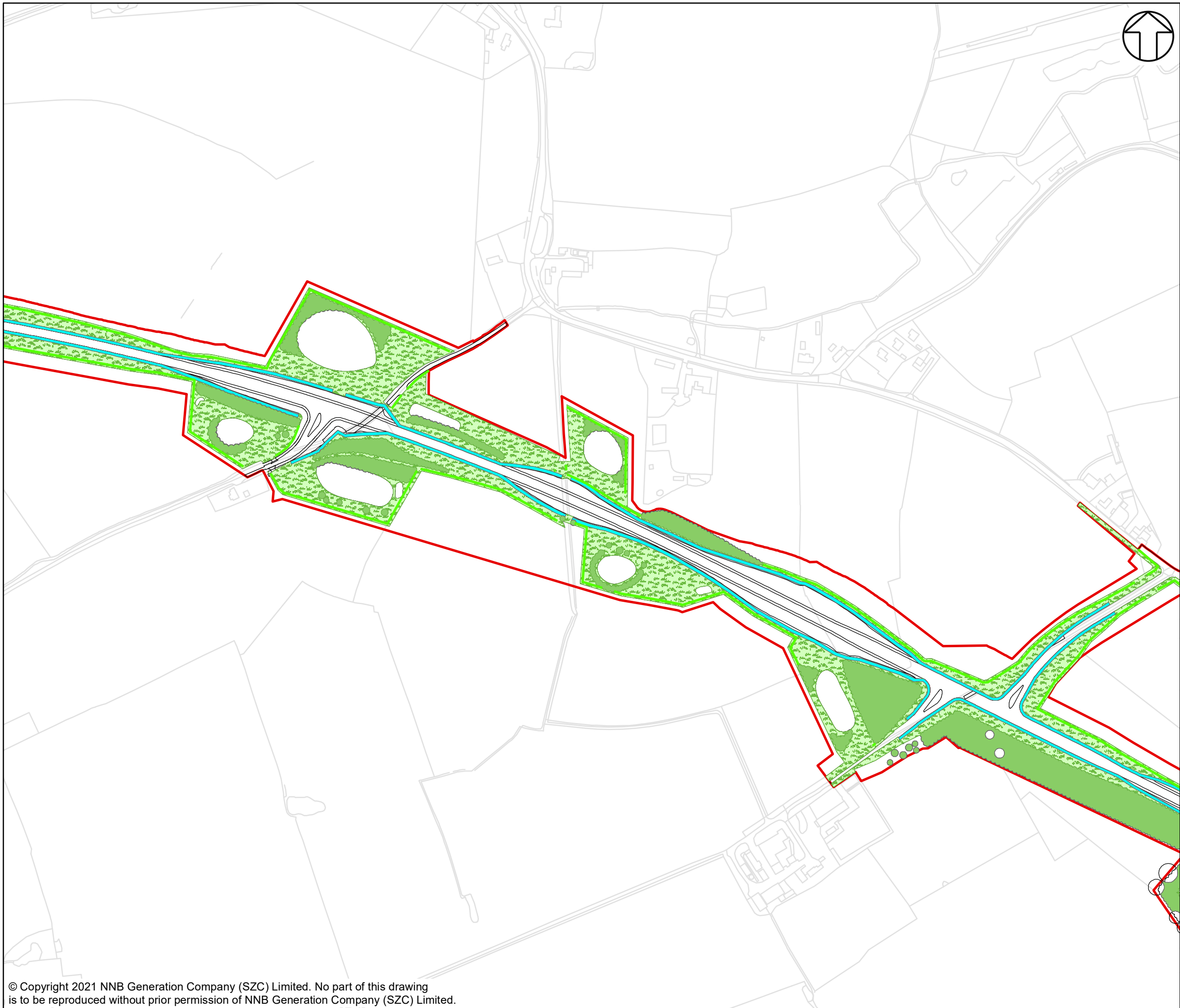
**DRAWING TITLE:**  
SLR PLANTING  
  
SHEET 4 OF 8

**DRAWING NO:**  
FIGURE E3vii

<b>DATE:</b> AUG 2021	<b>DRAWN:</b> R.C.	<b>SCALE:</b> 1:4,000 @A3
--------------------------	-----------------------	------------------------------







- KEY**
- SIZEWELL LINK ROAD DEVELOPMENT SITE BOUNDARY
  - HEDGEROW PLANTING
  - NATIVE TREE AND SHRUB PLANTING
  - GRASSLAND RETAINED OR REINSTATED
  - PROPOSED SWALE

NOT PROTECTIVELY MARKED

**COPYRIGHT**  
Reproduced from Ordnance Survey map with the permission of Ordnance Survey on behalf of the controller of Her Majesty's Stationary Office © Crown Copyright (2021). All Rights reserved. NNB GenCo 0100060408.




**DOCUMENT:**  
SIZEWELL C BAT LICENCE

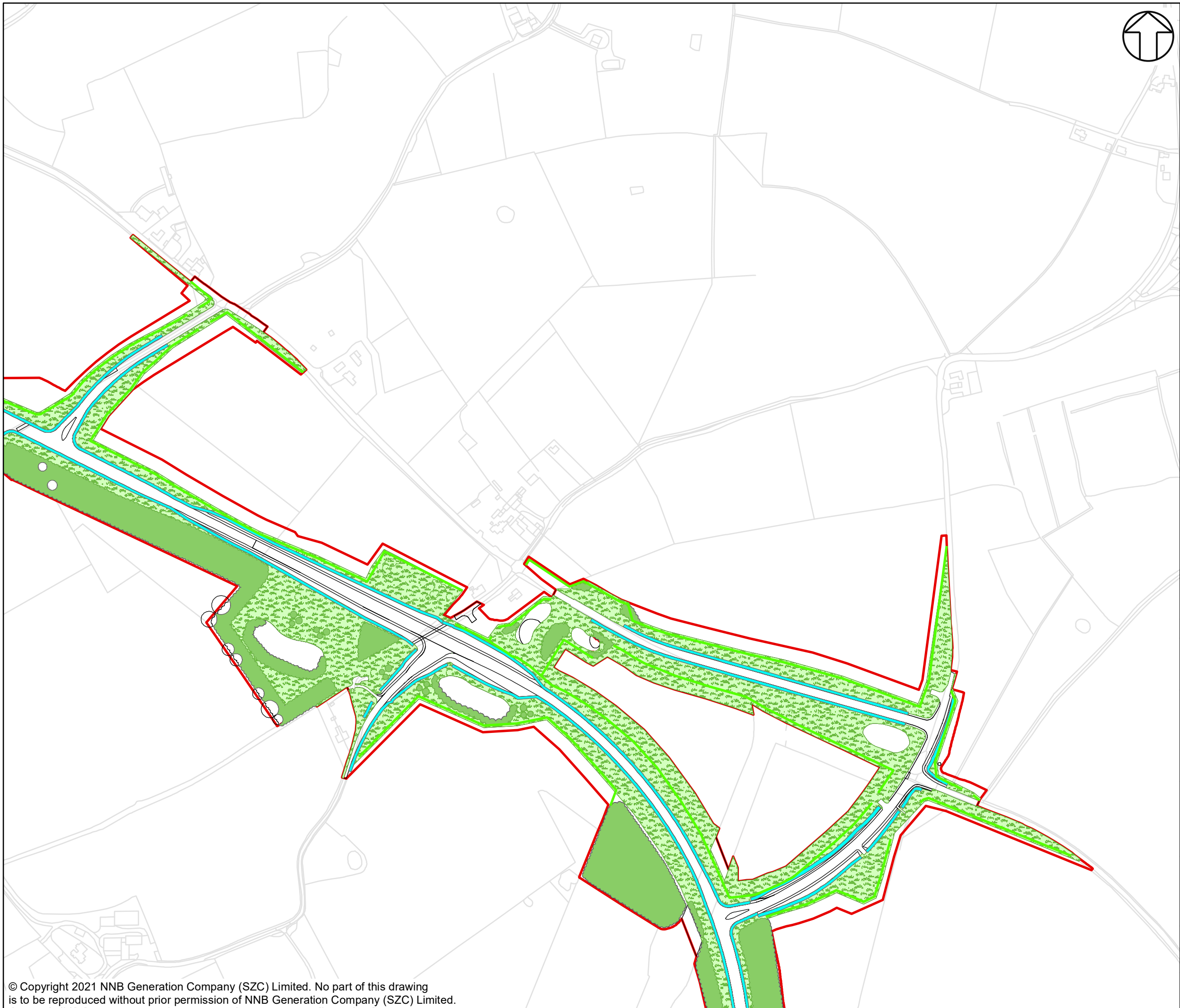
**DRAWING TITLE:**  
SLR PLANTING  
  
SHEET 5 OF 8

**DRAWING NO:**  
FIGURE E3vii

**DATE:** AUG 2021      **DRAWN:** R.C.      **SCALE:** 1:4,000 @A3







- KEY**
- SIZEWELL LINK ROAD DEVELOPMENT SITE BOUNDARY**
  - HEDGEROW PLANTING**
  - NATIVE TREE AND SHRUB PLANTING**
  - GRASSLAND RETAINED OR REINSTATED**
  - PROPOSED SWALE**

NOT PROTECTIVELY MARKED

**COPYRIGHT**  
Reproduced from Ordnance Survey map with the permission of Ordnance Survey on behalf of the controller of Her Majesty's Stationery Office © Crown Copyright (2021). All Rights reserved. NNB GenCo 0100060408.




**DOCUMENT:**  
SIZEWELL C BAT LICENCE

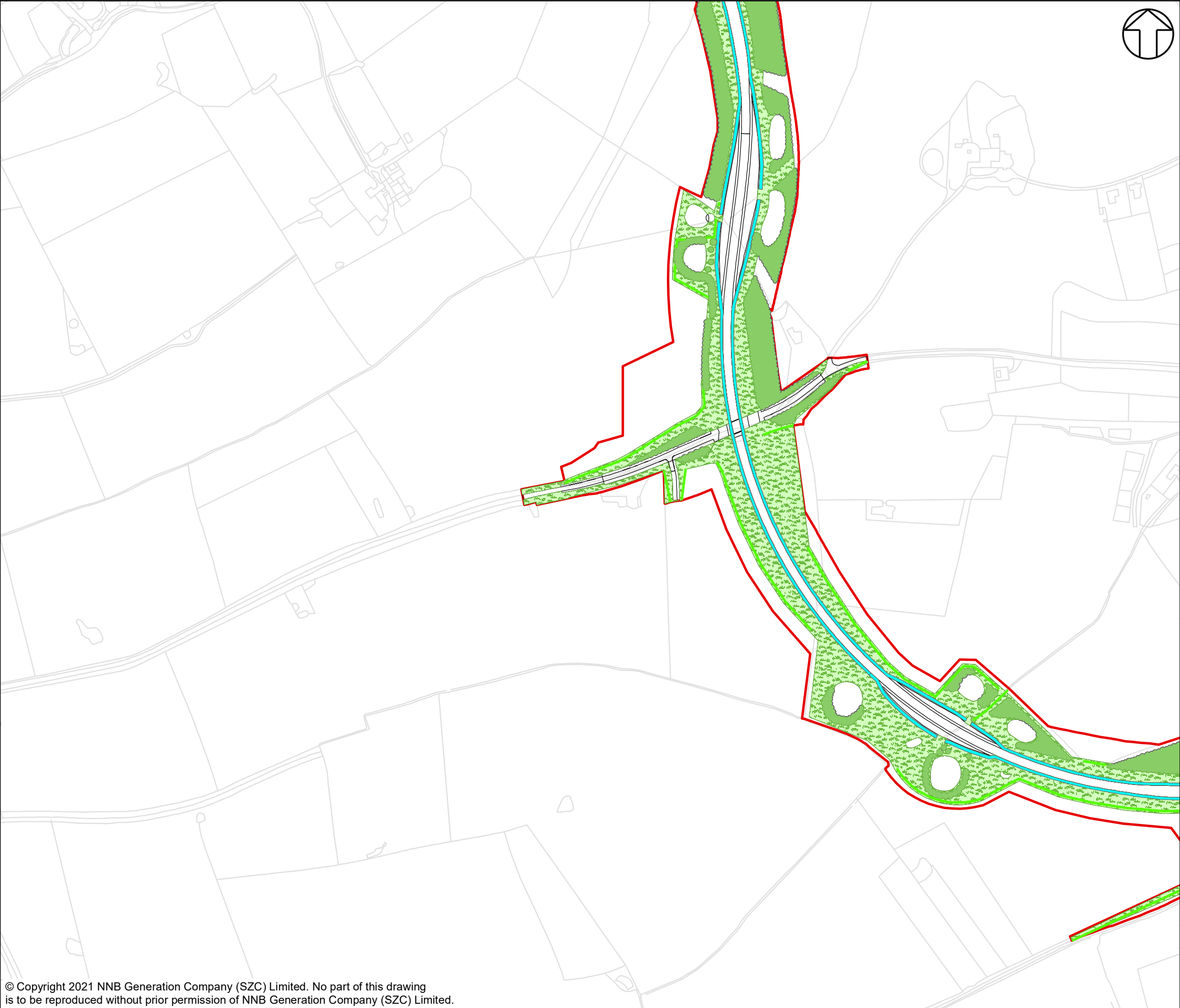
**DRAWING TITLE:**  
SLR PLANTING  
  
SHEET 6 OF 8

**DRAWING NO:**  
FIGURE E3vii

<b>DATE:</b> AUG 2021	<b>DRAWN:</b> R.C.	<b>SCALE:</b> 1:4,000 @A3
--------------------------	-----------------------	------------------------------







- KEY**
- SIZEWELL LINK ROAD DEVELOPMENT SITE BOUNDARY
  - HEDGEROW PLANTING
  - NATIVE TREE AND SHRUB PLANTING
  - GRASSLAND RETAINED OR REINSTATED
  - PROPOSED SWALE

NOT PROTECTIVELY MARKED

**COPYRIGHT**  
Reproduced from Ordnance Survey map with the permission of Ordnance Survey on behalf of the controller of Her Majesty's Stationary Office © Crown Copyright (2021). All Rights reserved. NNB GenCo 0100060408.




**DOCUMENT:**  
SIZEWELL C BAT LICENCE

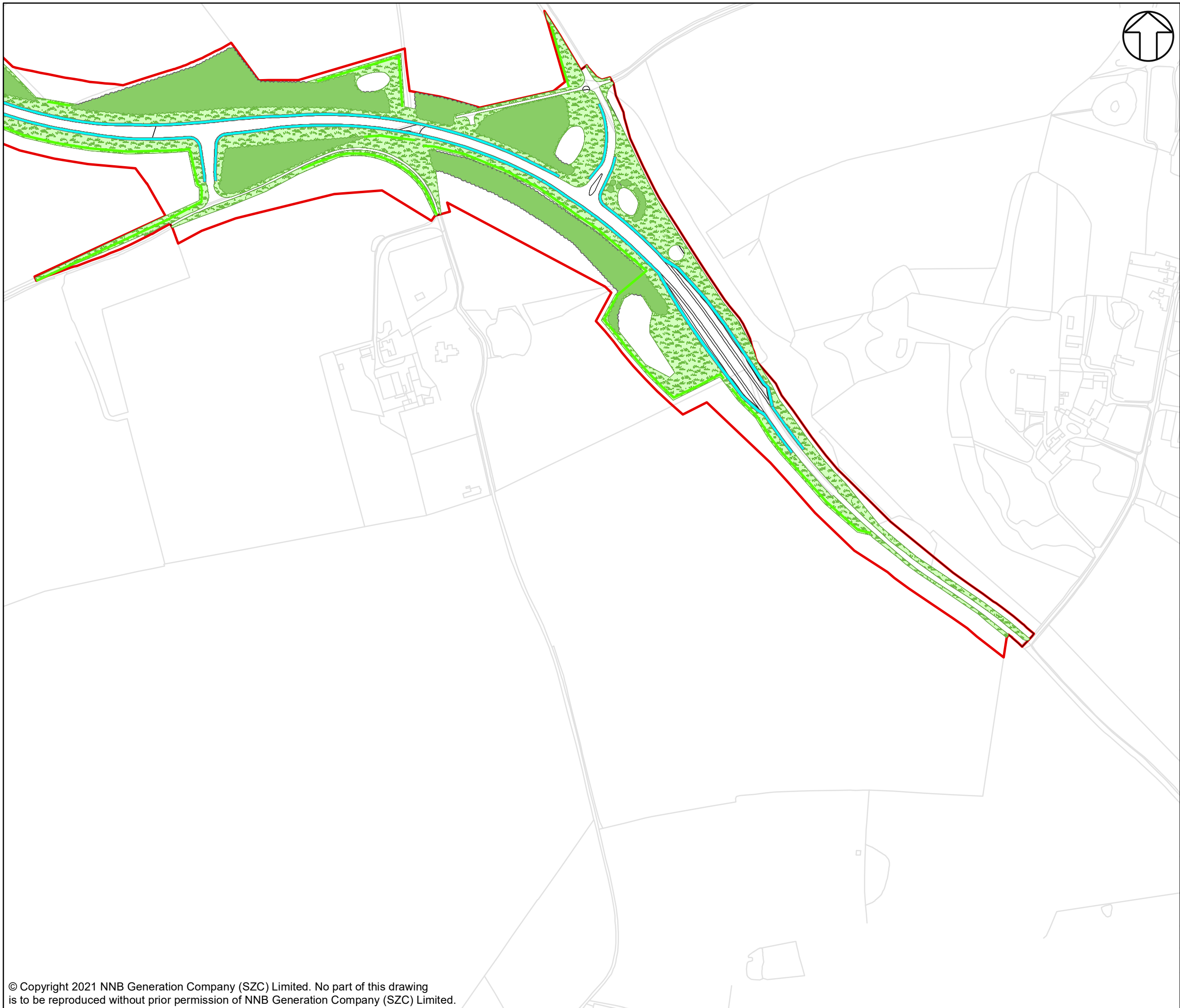
**DRAWING TITLE:**  
SLR PLANTING  
  
SHEET 7 OF 8

**DRAWING NO:**  
FIGURE E3vii

<b>DATE:</b> AUG 2021	<b>DRAWN:</b> R.C.	<b>SCALE:</b> 1:4,000 @A3
--------------------------	-----------------------	------------------------------







- KEY**
- SIZEWELL LINK ROAD DEVELOPMENT SITE BOUNDARY
  - HEDGEROW PLANTING
  - NATIVE TREE AND SHRUB PLANTING
  - GRASSLAND RETAINED OR REINSTATED
  - PROPOSED SWALE

NOT PROTECTIVELY MARKED

**COPYRIGHT**  
Reproduced from Ordnance Survey map with the permission of Ordnance Survey on behalf of the controller of Her Majesty's Stationery Office © Crown Copyright (2021). All Rights reserved. NNB GenCo 0100060408.




**DOCUMENT:**  
SIZEWELL C BAT LICENCE

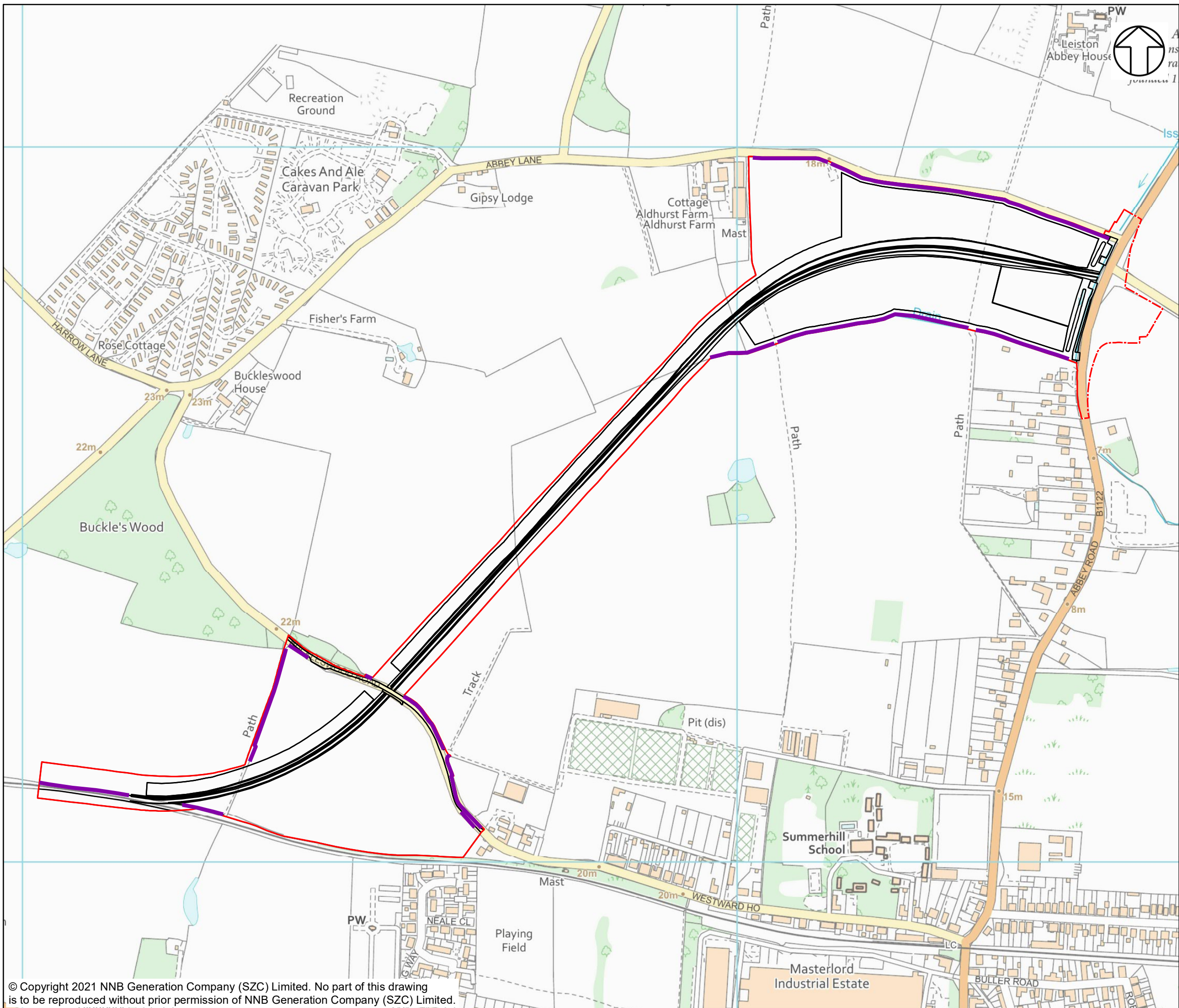
**DRAWING TITLE:**  
SLR PLANTING  
  
SHEET 8 OF 8

**DRAWING NO:**  
FIGURE E3vii

<b>DATE:</b> AUG 2021	<b>DRAWN:</b> R.C.	<b>SCALE:</b> 1:4,000 @A3
--------------------------	-----------------------	------------------------------







**NOTES**  
IF REQUIRED, POLE MOUNTED BAT BOXES  
WILL BE USED IN ADDITION TO THE TREE  
MOUNTED BOXES

**KEY**

- GREEN RAIL ROUTE DEVELOPMENT
- SITE BOUNDARY
- VOLUME 9 ASSESSMENT AREA
- POTENTIAL AREAS FOR BAT BOX  
INSTALLATION
- RETAINED IMPORTANT HEDGEROW

**NOT PROTECTIVELY MARKED**

**COPYRIGHT**  
Reproduced from Ordnance Survey map with the permission of  
Ordnance Survey on behalf of the controller of Her Majesty's  
Stationary Office © Crown Copyright (2021). All Rights  
reserved. NNB GenCo 0100060408.

**SIZEWELL C**  
Doing the power of good for Britain

**EDF** **CGN**

**DOCUMENT:**  
SIZEWELL C BAT LICENCE

**DRAWING TITLE:**  
GRR SPECIFICATIONS FOR MITIGATION /  
COMPENSATION

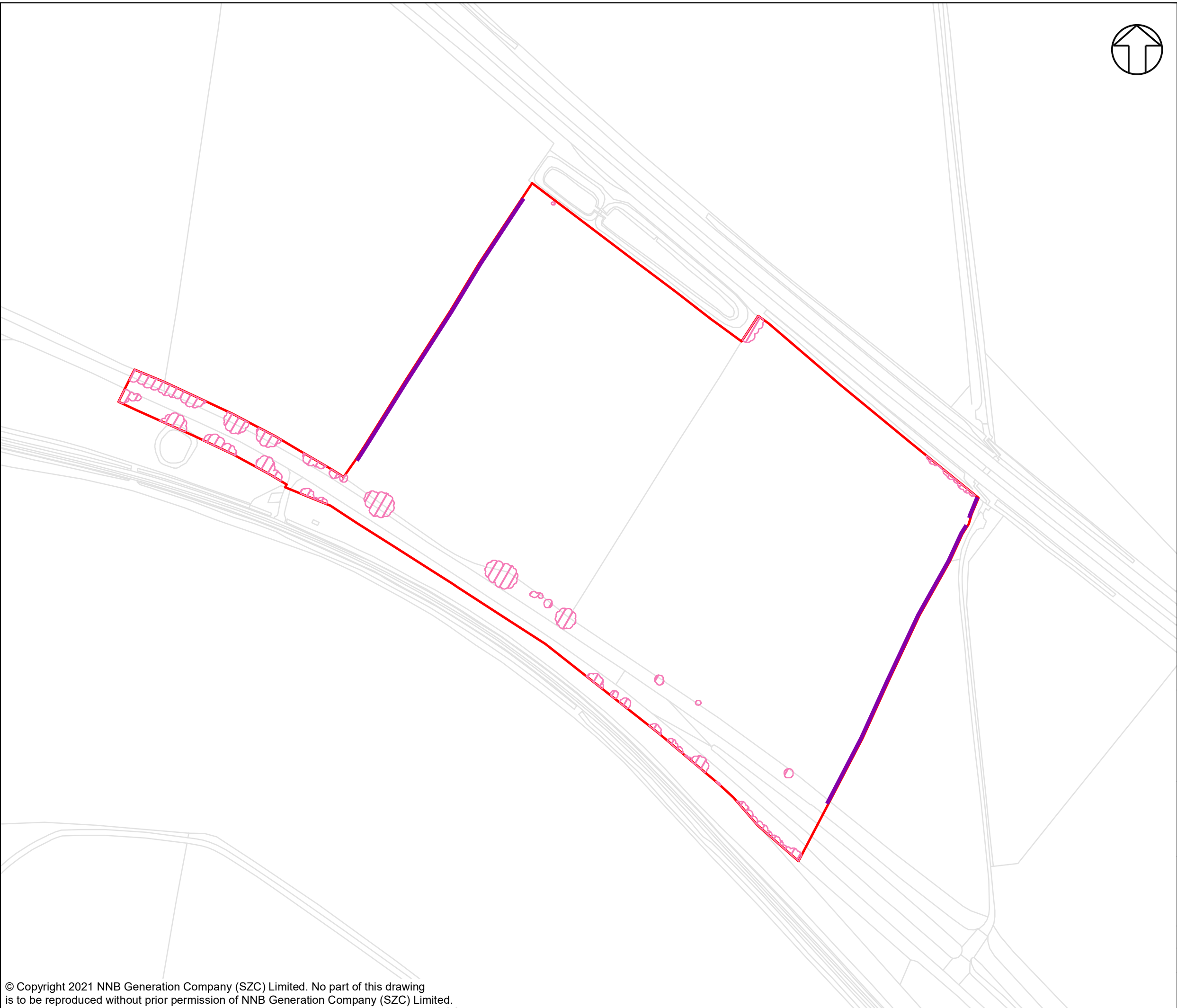
**DRAWING NO:**  
FIGURE E3viii

DATE:	DRAWN:	SCALE:	REV:
AUG 2021	R.C.	1:5,000 @A3	01

**SCALE BAR**





0 50 100 150 200 250 M





NOTES

KEY

-  SITE BOUNDARY
-  POTENTIAL AREAS FOR BAT BOX INSTALLATION
-  RETAINED IMPORTANT HEDGEROW
-  RETAINED VEGETATION

NOT PROTECTIVELY MARKED

COPYRIGHT  
Reproduced from Ordnance Survey map with the permission of Ordnance Survey on behalf of the controller of Her Majesty's Stationery Office © Crown Copyright (2021). All Rights reserved. NNB GenCo 0100060408.



DOCUMENT:  
SIZEWELL C BAT LICENCE

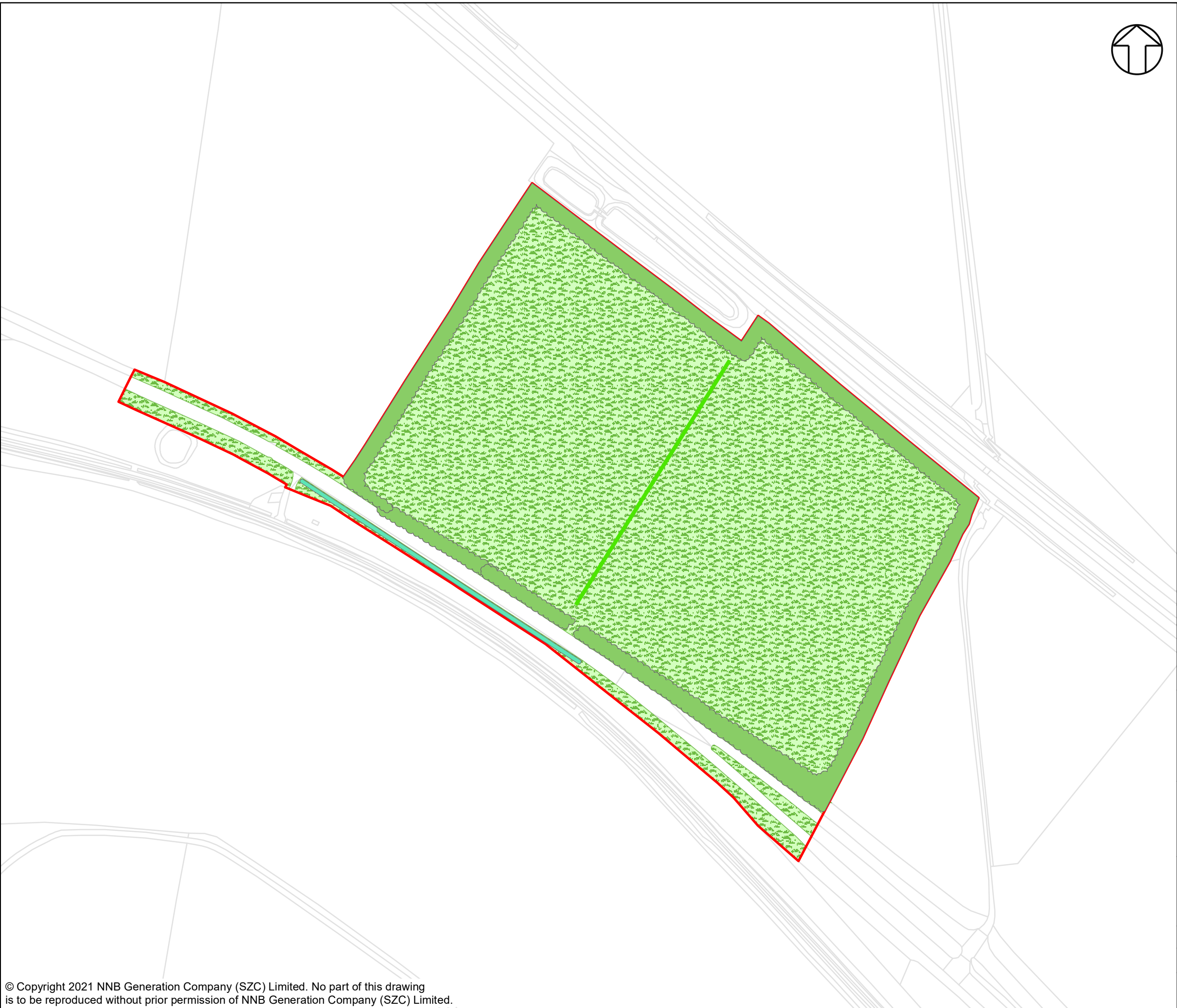
DRAWING TITLE:  
FMF SPECIFICATIONS FOR MITIGATION /  
COMPENSATION

DRAWING NO:  
FIGURE E3ix

DATE:	DRAWN:	SCALE :	REV:
AUG 2021	R.C.	1:2,500 @A3	01







- NOTES
- KEY
- SITE BOUNDARY
  - HEDGEROW PLANTING
  - NATIVE TREE AND SHRUB PLANTING
  - SWALE
  - GRASSLAND

NOT PROTECTIVELY MARKED

COPYRIGHT  
 Reproduced from Ordnance Survey map with the permission of Ordnance Survey on behalf of the controller of Her Majesty's Stationery Office © Crown Copyright (2021). All Rights reserved. NNB GenCo 0100060408.



DOCUMENT:  
 SIZEWELL C BAT LICENCE

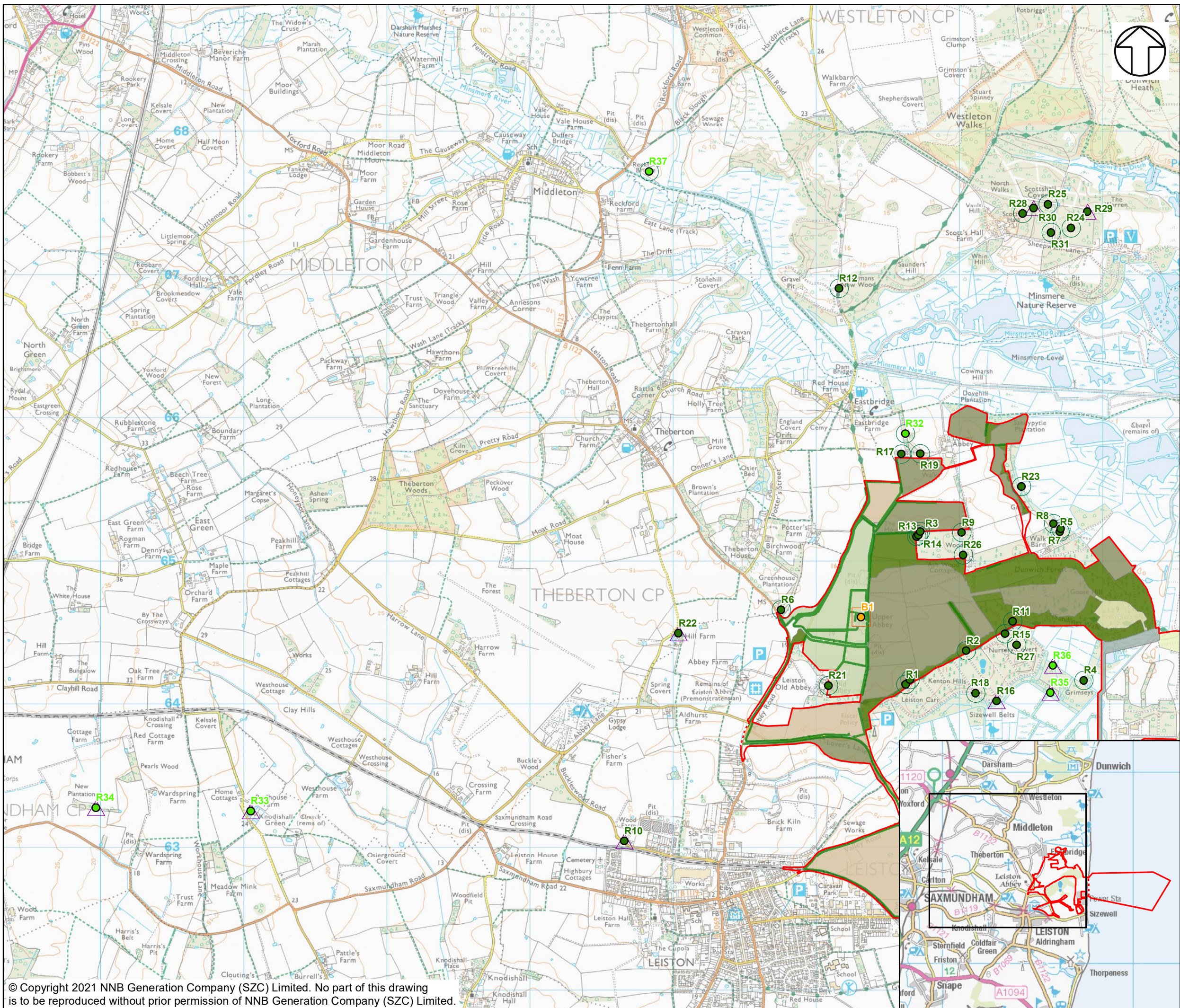
DRAWING TITLE:  
 FMF PLANTING

DRAWING NO:  
 FIGURE E3x

DATE: AUG 2021 DRAWN: R.C. SCALE: 1:2,500 @A3 REV: 01







- KEY**
- MAIN DEVELOPMENT SITE
  - SIZEWELL C MAIN DEVELOPMENT SITE BOUNDARY
  - DEMARCATION LINE
- SURVEY TYPE + LOCATION**
- RADIO TRACKING 2010-2014 APPROXIMATE LOCATION
  - RADIO TRACKING 2010-2014 CONFIRMED LOCATION
  - BUILDING INSPECTION 2011
- ROOST TYPE**
- DAY ROOST
  - HIBERNATION
  - MATERNITY
  - HEDGEROW
  - MIXED WOODLAND
  - SANDLINGS GRASSLAND
  - MARSH, FEN AND REEDBED
  - IMPROVED PASTURE
  - ARABLE FARMLAND
  - AMENITY LANDSCAPE
  - SHINGLE BEACH AND VEGETATED DUNES

NOT PROTECTIVELY MARKED

**COPYRIGHT**  
Reproduced from Ordnance Survey map with the permission of Ordnance Survey on behalf of the controller of Her Majesty's Stationery Office © Crown Copyright (2021). All Rights reserved. NNB GenCo 0100060408.



**DOCUMENT:**  
SIZEWELL C BAT LICENCE

**DRAWING TITLE:**  
MONITORING, MANAGEMENT AND MAINTENANCE MAP - BARBASTELLE ROOST LOCATIONS IDENTIFIED TO DATE

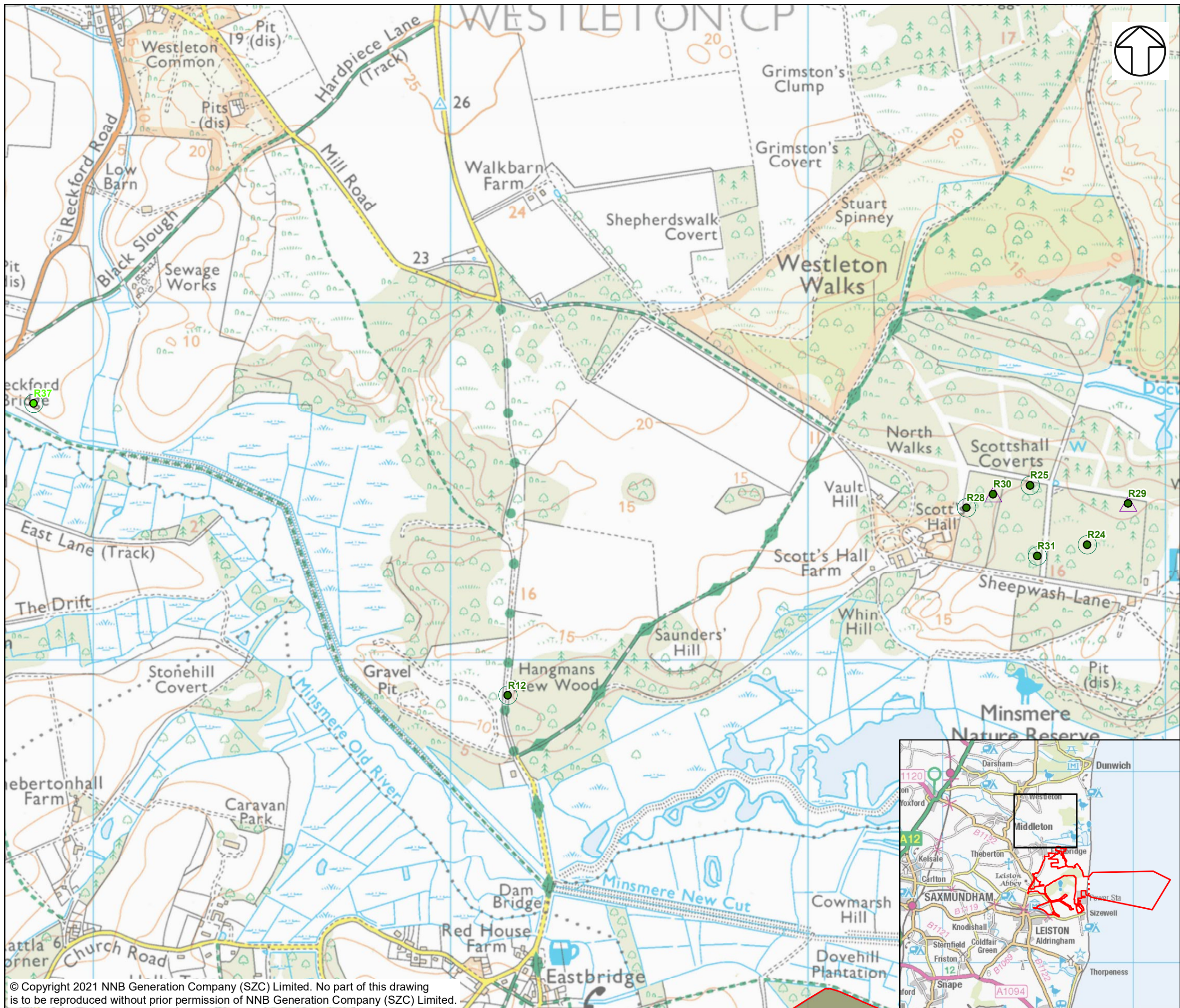
Page 1 of 7

**DRAWING NO:**  
FIGURE E4

**DATE:** JULY 2021 **DRAWN:** M.S. **SCALE:** 1:25,000 @A3 **REV:** 01

**SCALE BAR**  
0 250 500 750 1,000 1,250 M





**KEY**

MAIN DEVELOPMENT SITE

SIZEWELL C MAIN DEVELOPMENT SITE BOUNDARY

DEMARCATION LINE

**SURVEY TYPE + LOCATION**

RADIO TRACKING 2010-2014 APPROXIMATE LOCATION

RADIO TRACKING 2010-2014 CONFIRMED LOCATION

BUILDING INSPECTION 2011

**ROOST TYPE**

DAY ROOST

HIBERNATION

MATERNITY

HEDGEROW

MIXED WOODLAND

SANDLINGS GRASSLAND

MARSH, FEN AND REEDBED

IMPROVED PASTURE

ARABLE FARMLAND

AMENITY LANDSCAPE

SHINGLE BEACH AND VEGETATED DUNES

NOT PROTECTIVELY MARKED

**COPYRIGHT**  
Reproduced from Ordnance Survey map with the permission of Ordnance Survey on behalf of the controller of Her Majesty's Stationery Office © Crown Copyright (2021). All Rights reserved. NNB GenCo 0100060408.

**Sizewell C**  
Doing the power of good for Britain

EDF CGN

**DOCUMENT:**  
SIZEWELL C BAT LICENCE

**DRAWING TITLE:**  
MONITORING, MANAGEMENT AND MAINTENANCE MAP - BARBASTELLE ROOST LOCATIONS IDENTIFIED TO DATE

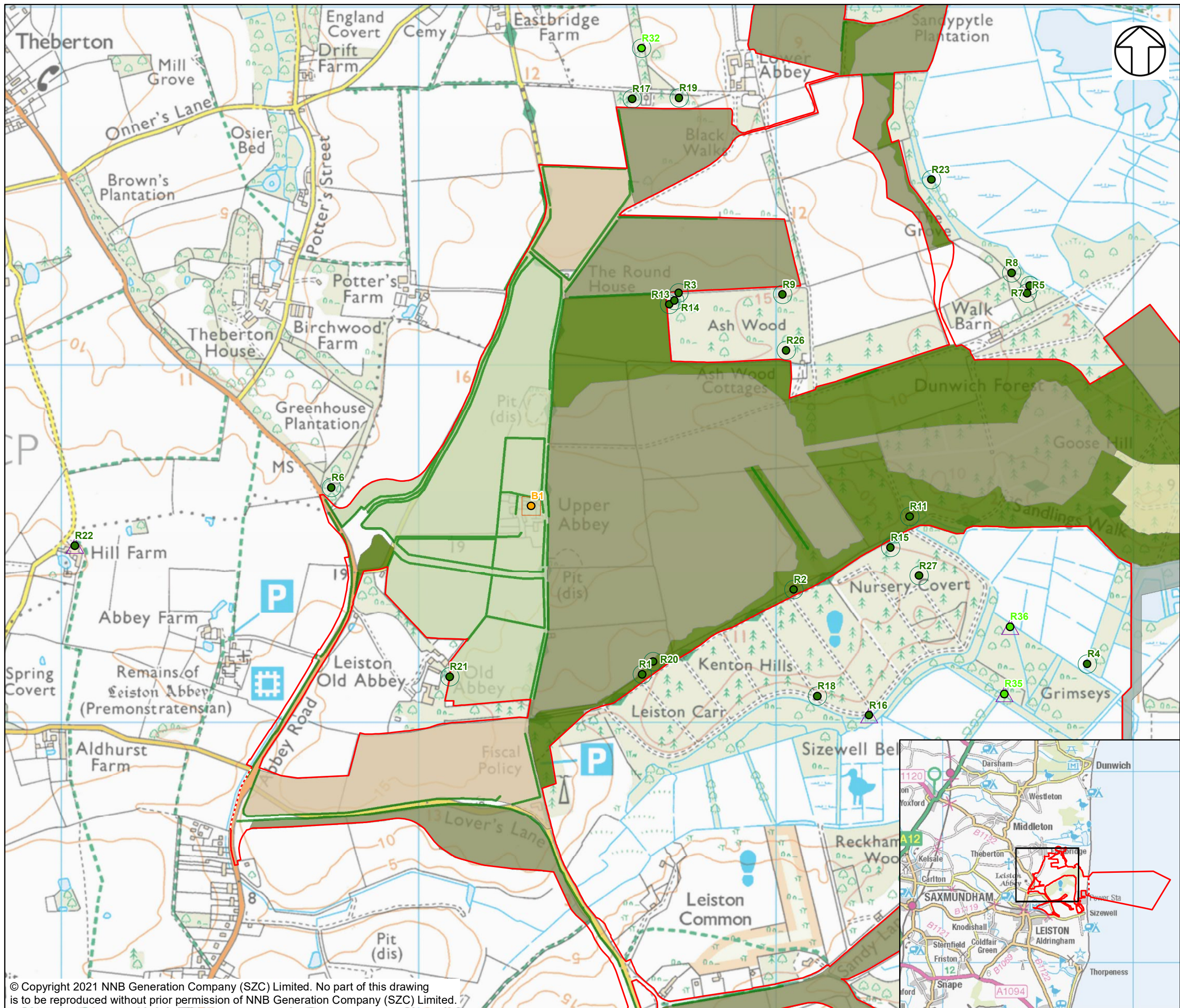
Page 2 of 7

**DRAWING NO:**  
FIGURE E4

**DATE:** JULY 2021 **DRAWN:** M.S. **SCALE:** 1:10,000 @A3 **REV:** 01

**SCALE BAR**  
0 100 200 300 400 500 M





**KEY**

MAIN DEVELOPMENT SITE

— SIZEWELL C MAIN DEVELOPMENT SITE BOUNDARY

--- DEMARCATION LINE

**SURVEY TYPE + LOCATION**

● RADIO TRACKING 2010-2014 APPROXIMATE LOCATION

● RADIO TRACKING 2010-2014 CONFIRMED LOCATION

● BUILDING INSPECTION 2011

**ROOST TYPE**

△ DAY ROOST

□ HIBERNATION

○ MATERNITY

— HEDGEROW

■ MIXED WOODLAND

■ SANDLINGS GRASSLAND

■ MARSH, FEN AND REEDBED

■ IMPROVED PASTURE

■ ARABLE FARMLAND

■ AMENITY LANDSCAPE

■ SHINGLE BEACH AND VEGETATED DUNES

NOT PROTECTIVELY MARKED

**COPYRIGHT**  
Reproduced from Ordnance Survey map with the permission of Ordnance Survey on behalf of the controller of Her Majesty's Stationery Office © Crown Copyright (2021). All Rights reserved. NNB GenCo 0100060408.

**Sizewell C**  
Doing the power of good for Britain

edf q2 CGN

**DOCUMENT:**  
SIZEWELL C BAT LICENCE

**DRAWING TITLE:**  
MONITORING, MANAGEMENT AND MAINTENANCE MAP - BARBASTELLE ROOST LOCATIONS IDENTIFIED TO DATE

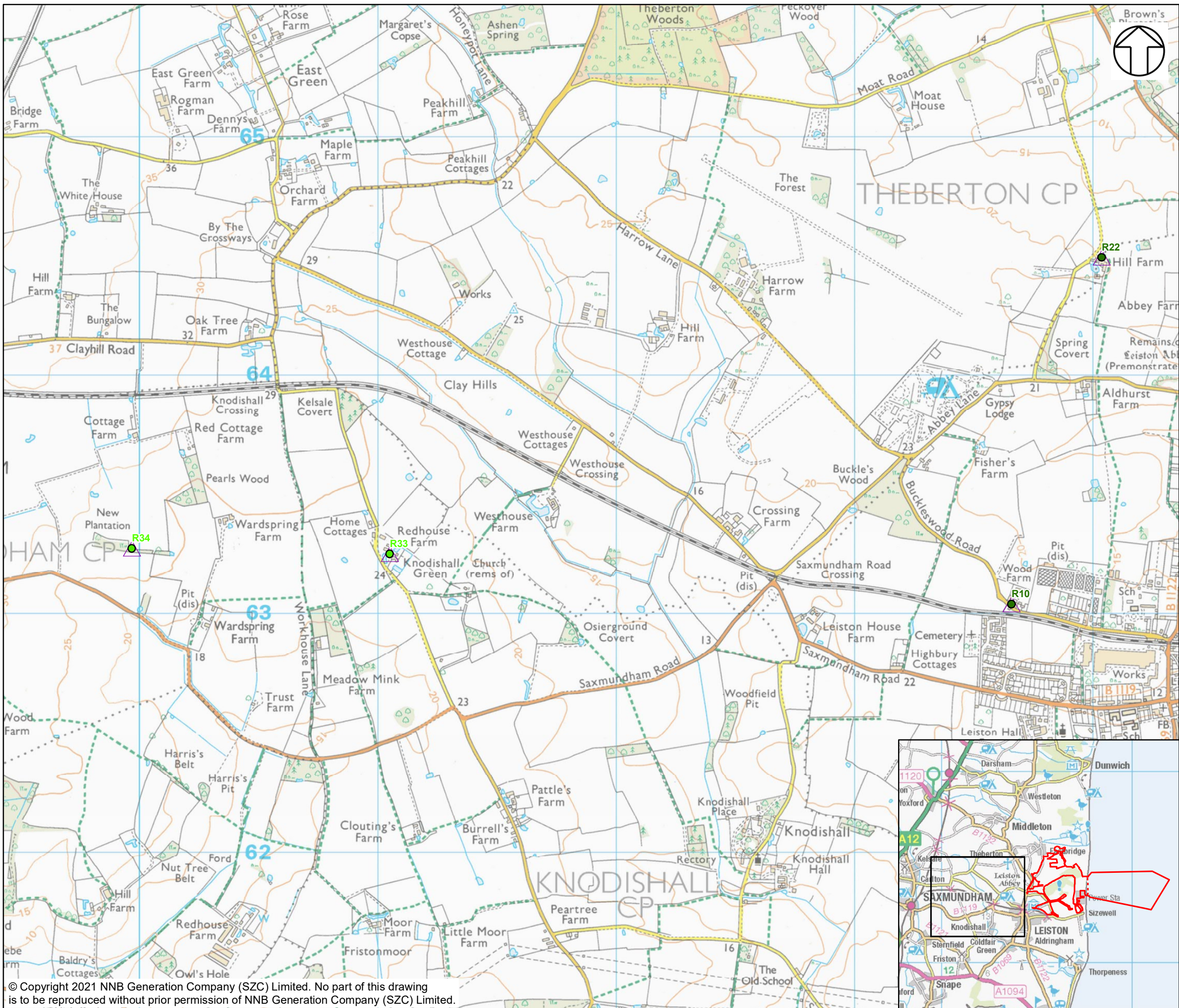
Page 3 of 7

**DRAWING NO:**  
FIGURE E4

**DATE:** JULY 2021 **DRAWN:** M.S. **SCALE:** 1:10,000 @A3 **REV:** 01







**KEY**

MAIN DEVELOPMENT SITE

SIZEWELL C MAIN DEVELOPMENT SITE BOUNDARY

DEMARCATION LINE

**SURVEY TYPE + LOCATION**

- RADIO TRACKING 2010-2014 APPROXIMATE LOCATION
- RADIO TRACKING 2010-2014 CONFIRMED LOCATION
- BUILDING INSPECTION 2011

**ROOST TYPE**

- DAY ROOST
- HIBERNATION
- MATERNITY

HEDGEROW

MIXED WOODLAND

SANDLINGS GRASSLAND

MARSH, FEN AND REEDBED

IMPROVED PASTURE

ARABLE FARMLAND

AMENITY LANDSCAPE

SHINGLE BEACH AND VEGETATED DUNES

NOT PROTECTIVELY MARKED

**COPYRIGHT**  
Reproduced from Ordnance Survey map with the permission of Ordnance Survey on behalf of the controller of Her Majesty's Stationery Office © Crown Copyright (2021). All Rights reserved. NNB GenCo 0100060408.

**Sizewell C**  
Doing the power of good for Britain

EDF CGN

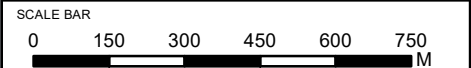
DOCUMENT:  
SIZEWELL C BAT LICENCE

DRAWING TITLE:  
MONITORING, MANAGEMENT AND MAINTENANCE MAP - BARBASTELLE ROOST LOCATIONS IDENTIFIED TO DATE

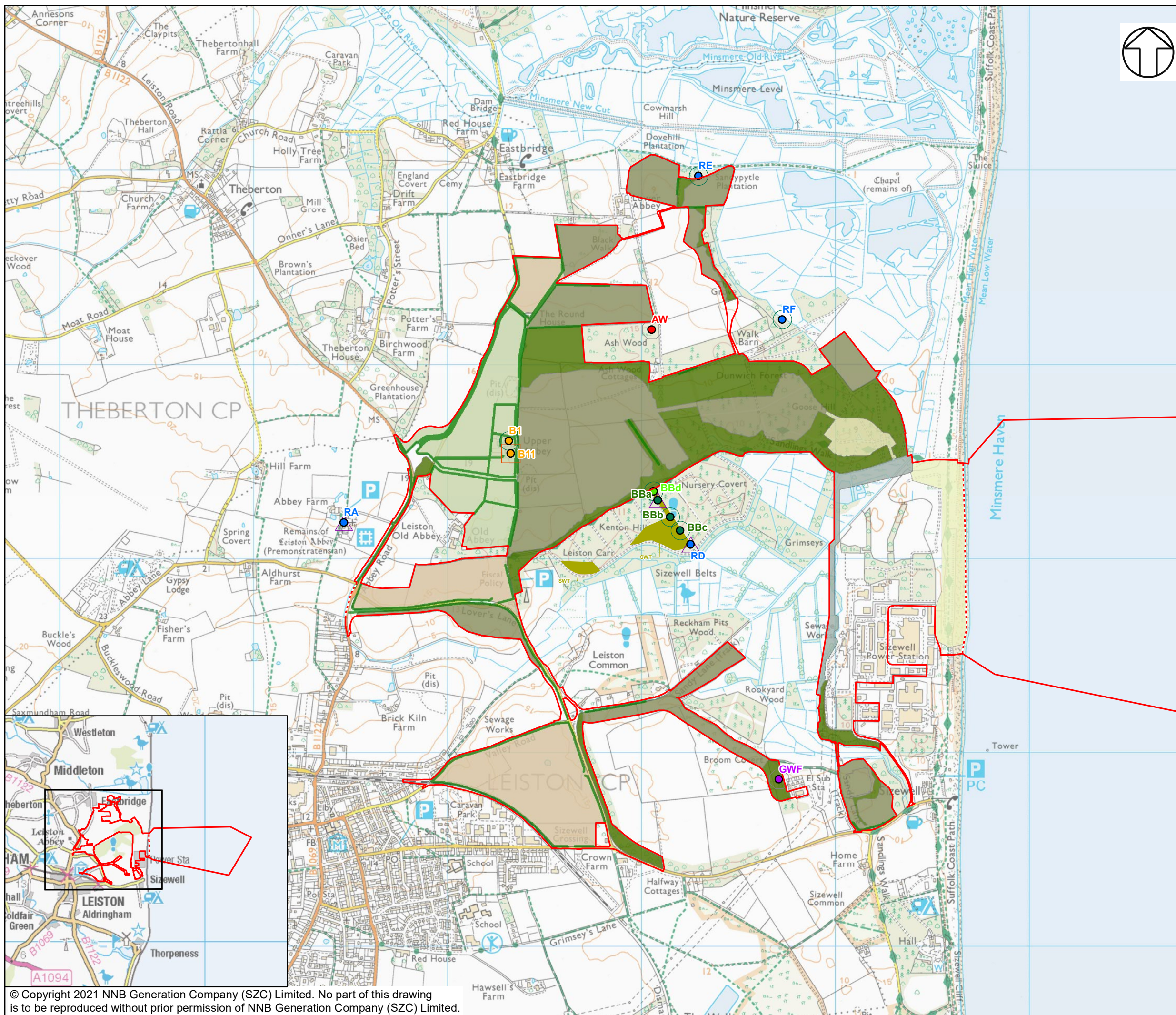
Page 4 of 7

DRAWING NO:  
FIGURE E4

DATE: JULY 2021 DRAWN: M.S. SCALE: 1:15,000 @A3 REV: 01







- KEY**
- SIZEWELL C MAIN DEVELOPMENT SITE BOUNDARY
  - DEMARCATION LINE
- ROOST TYPE**
- DAY ROOST
  - HIBERNATION
  - MATERNITY
  - UNKNOWN
- SURVEY TYPE**
- ARCADIS BAT BOX INSPECTION 2020
  - BAT BOX INSPECTION 2010
  - BUILDING INSPECTION 1999-2016
  - GALLPOWER WIND FARM SURVEY 2014
  - RADIO TRACKING 2010-2014
  - STATIC DETECTOR SURVEY 2014 APPROXIMATE LOCATION
- HEDGEROW
- MIXED WOODLAND
- SANDLINGS GRASSLAND
- MARSH, FEN AND REEDBED
- IMPROVED PASTURE
- ARABLE FARMLAND
- AMENITY LANDSCAPE
- SHINGLE BEACH AND VEGETATED DUNES
- KENTON HILLS BAT BOXES

NOT PROTECTIVELY MARKED

**COPYRIGHT**  
Reproduced from Ordnance Survey map with the permission of Ordnance Survey on behalf of the controller of Her Majesty's Stationery Office © Crown Copyright (2021). All Rights reserved. NNB GenCo 0100060408.



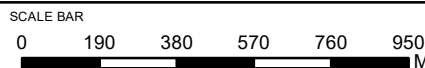
**DOCUMENT:**  
SIZEWELL C BAT LICENCE

**DRAWING TITLE:**  
MONITORING, MANAGEMENT AND MAINTENANCE  
MAP - NATTERER'S ROOST LOCATIONS  
IDENTIFIED TO DATE

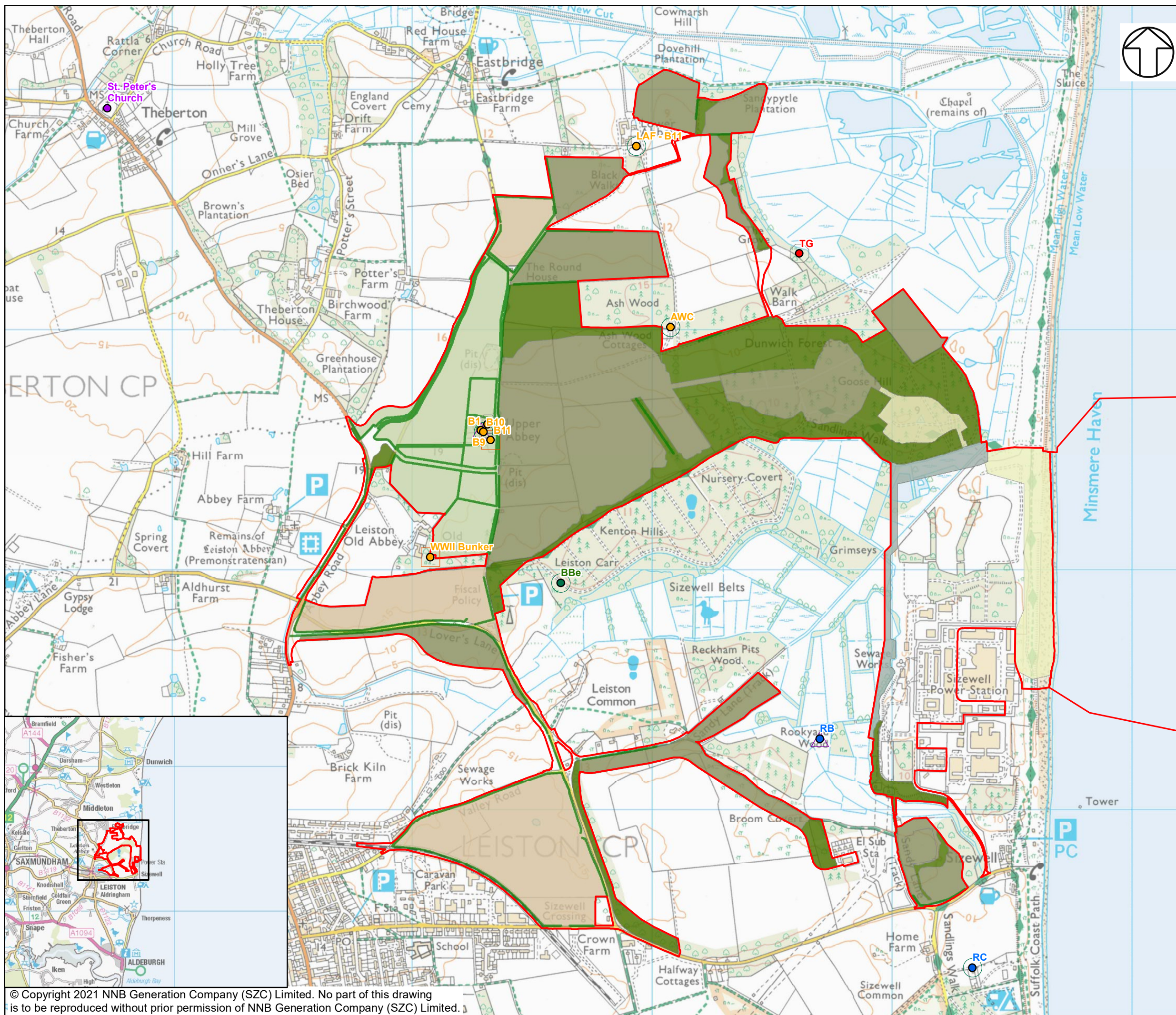
Page 5 of 7

**DRAWING NO:**  
FIGURE E4

**DATE:** JULY 2021 **DRAWN:** M.S. **SCALE:** 1:18,560 @A3 **REV:** 01







**KEY**

- SIZEWELL C MAIN DEVELOPMENT SITE BOUNDARY
- DEMARCATION LINE

**SURVEY TYPE**

- BAT BACKTRACKING 2020
- BUILDING INSPECTION 2013-2019
- LANDSCAPE ASSESSMENT 2009
- RADIO TRACKING 2010-2014
- STATIC DETECTOR SURVEY 2014 APPROXIMATE LOCATION

**ROOST TYPE**

- DAY ROOST
- HIBERNATION
- MATERNITY
- UNKNOWN

- HEDGEROW
- MIXED WOODLAND
- SANDLINGS GRASSLAND
- MARSH, FEN AND REEDBED
- IMPROVED PASTURE
- ARABLE FARMLAND
- AMENITY LANDSCAPE
- SHINGLE BEACH AND VEGETATED DUNES

NOT PROTECTIVELY MARKED

**COPYRIGHT**

Reproduced from Ordnance Survey map with the permission of Ordnance Survey on behalf of the controller of Her Majesty's Stationery Office © Crown Copyright (2021). All Rights reserved. NNB GenCo 0100060408.

Doing the power of good for Britain

**DOCUMENT:**

SIZEWELL C BAT LICENCE

**DRAWING TITLE:**

MONITORING, MANAGEMENT AND MAINTENANCE MAP - BROWN LONG-EARED ROOST LOCATIONS IDENTIFIED TO DATE

Page 6 of 7

**DRAWING NO:**

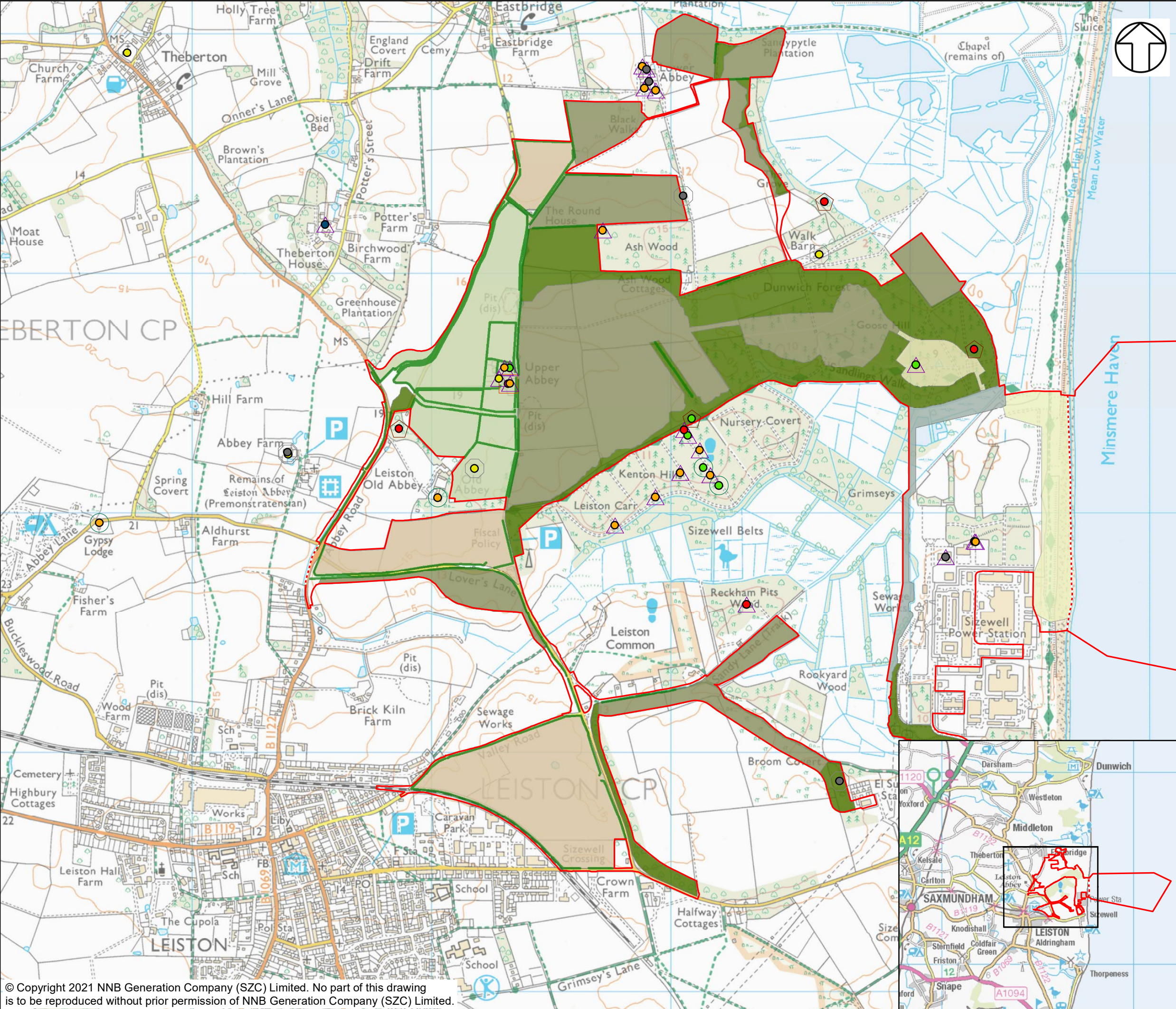
Figure E4

DATE:	DRAWN:	SCALE:	REV:
JULY 2021	M.S.	1:15,000 @A3	01

**SCALE BAR**

0 150 300 450 600 750 M





**KEY**

— SIZEWELL C MAIN DEVELOPMENT SITE BOUNDARY

- - - DEMARCATION LINE

**OTHER SPECIES**

- COMMON PIPISTRELLE
- DAUBENTONS
- NOCTULE
- PIPISTRELLUS SPP.
- SEROTINE
- SOPRANO PIPISTRELLE
- UNKNOWN

**ROOST TYPE**

- △ DAY ROOST
- HIBERNATION ROOST
- MATERNITY ROOST
- ◡ POSSIBLE ROOST
- ◡ UNKNOWN

**LAND USE**

- HEDGEROW
- MIXED WOODLAND
- SANDLINGS GRASSLAND
- MARSH, FEN AND REEDBED
- IMPROVED PASTURE
- ARABLE FARMLAND
- AMENITY LANDSCAPE
- SHINGLE BEACH AND VEGETATED DUNES

**NOT PROTECTIVELY MARKED**

**COPYRIGHT**  
Reproduced from Ordnance Survey map with the permission of Ordnance Survey on behalf of the controller of Her Majesty's Stationery Office © Crown Copyright (2021). All Rights reserved. NNB GenCo 0100060408.

Doing the power of good for Britain

**DOCUMENT:**  
SIZEWELL C BAT LICENSE

**DRAWING TITLE:**  
MONITORING, MANAGEMENT AND MAINTENANCE MAP - ALL OTHER BAT ROOSTS IDENTIFIED TO DATE

Page 7 of 7

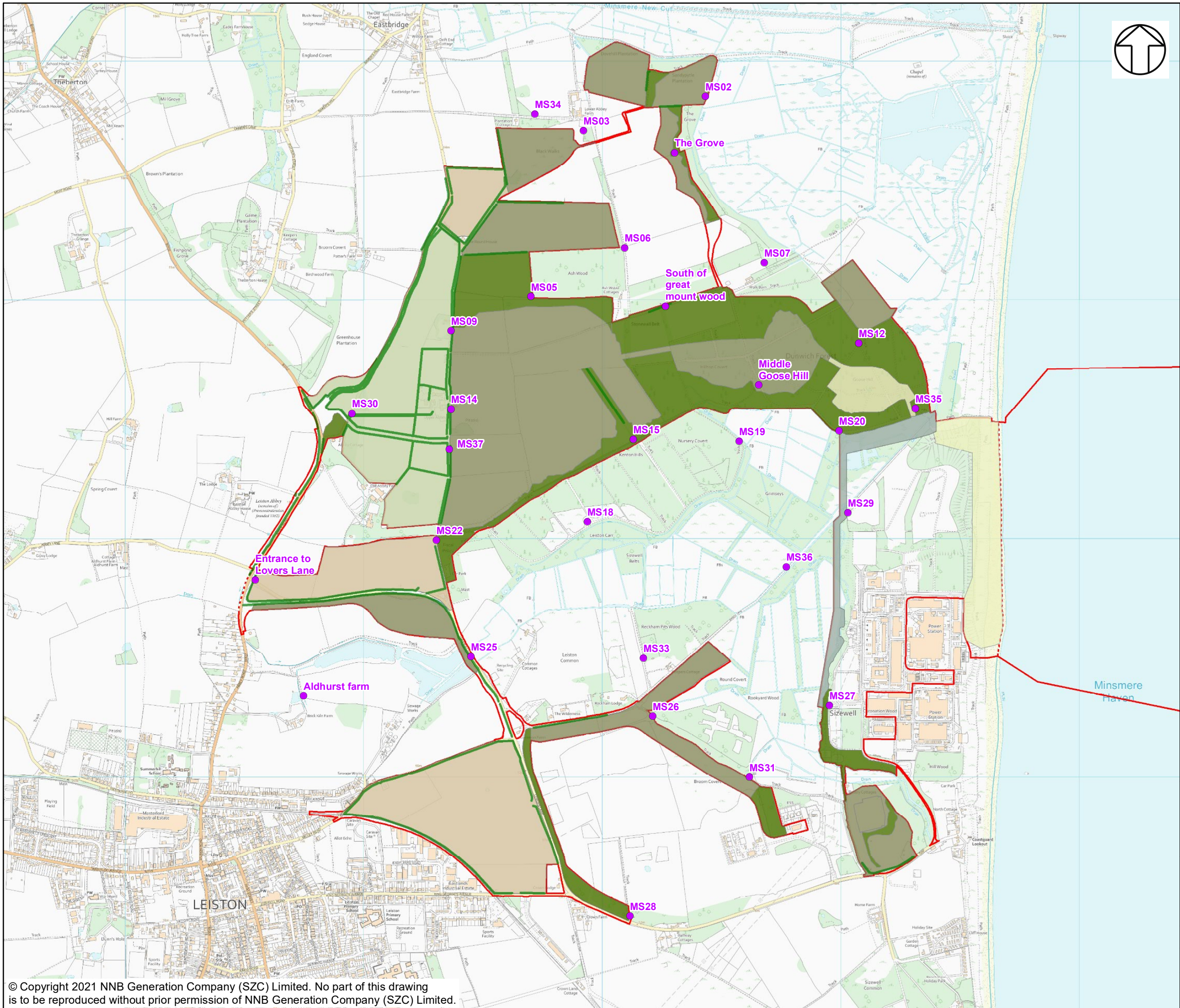
**DRAWING NO:**  
Figure E4

DATE:	DRAWN:	SCALE:	REV:
JULY 2021	M.S.	1:15,000 @A3	01

**SCALE BAR**

0 150 300 450 600 750 M





NOTES

KEY

- MAIN DEVELOPMENT SITE**
- SIZEWELL C MAIN DEVELOPMENT SITE BOUNDARY
  - DEMARCATION LINE
  - HEDGEROW
  - MIXED WOODLAND
  - SANDLINGS GRASSLAND
  - MARSH, FEN AND REEDBED
  - IMPROVED PASTURE
  - ARABLE FARMLAND
  - AMENITY LANDSCAPE
  - SHINGLE BEACH AND VEGETATED DUNES
  - STATIC MONITORING LOCATIONS

NOT PROTECTIVELY MARKED

**COPYRIGHT**  
Reproduced from Ordnance Survey map with the permission of Ordnance Survey on behalf of the controller of Her Majesty's Stationary Office © Crown Copyright (2021). All Rights reserved. NNB GenCo 0100060408.



**DOCUMENT:**  
SIZEWELL C BAT LICENSE

**DRAWING TITLE:**  
MDS STATIC LOCATIONS FOR MONITORING

**DRAWING NO:**  
FIGURE E4ii

**DATE:** JULY 2021 **DRAWN:** Y.G. **SCALE:** 1:15,000 @A3

